CLARKSVILLE, TENNESSEE

COPTER RNAV (GPS) Y RWY 5

APCH CRS	Rwy ldg	5000
047°	TDZE	595
	Arpt Elev	595

AL-6373 [USA] SABRE AAF (FORT CAMPBELL) (KEOD)

RADAR required.

MISSED APPROACH: Climbing right turn to 2500 direct LETNE and hold.

ATIS	CAMPBELL APP CON	TOWER ★	GND CON	CLNC DEL	EAGLE RADIO	ASR
306.5	134.35 307.025	124.675 (CTAF) 290.45	142.975 267.3	237.6	285.7	

When local altimeter setting not received, use Campbell AAF (Fort Campbell), KY altimeter setting.

DME/DME RNP-0.3 NA

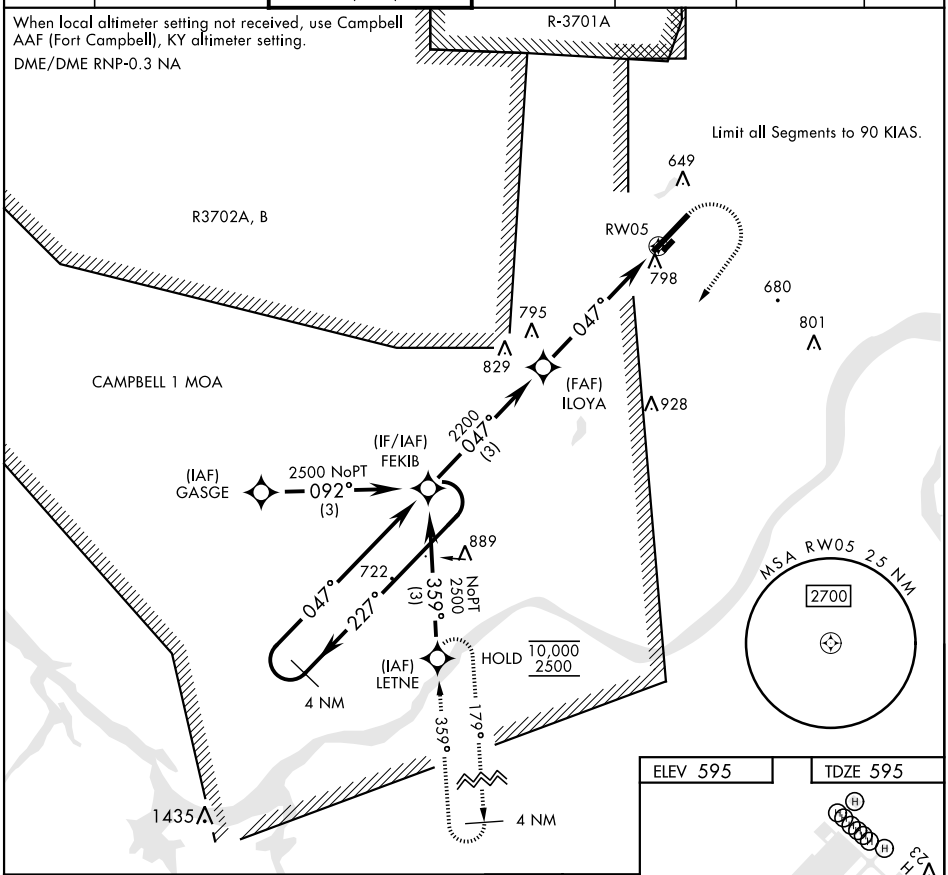

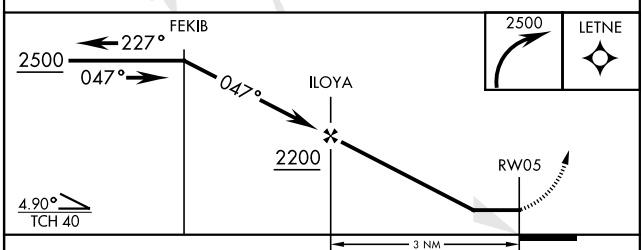

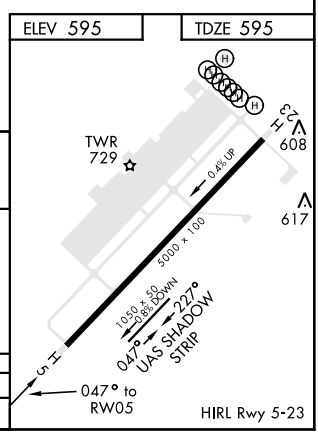

CATEGORY	COPTER
LNAV MDA	1120-½ 525 (600-½)

SE-1, 02 DEC 2021 to 30 DEC 2021

SE-1, 02 DEC 2021 to 30 DEC 2021