YUMA PROVING GROUND, ARIZONA

RNAV (GPS) RWY 18

APCH CRS	Rwy ldg	6142
163°	TDZE	410
	Arpt Elev	433

AL-6341 [USA]

LAGUNA AAF (KLGF)

DME/DME RNP-0.3 NA

NA Procedure NA when airfield closed.

MISSED APPROACH: Climb to 3600 direct ECATY, via 250° track to BZA VORTAC and hold, continue climb in hold to 3600.

YUMA APP CON	LAGUNA TOWER ★	GND CON
124.7 374.8	126.2 (CTAF) 242.175	121.8 Ⓛ 229.4

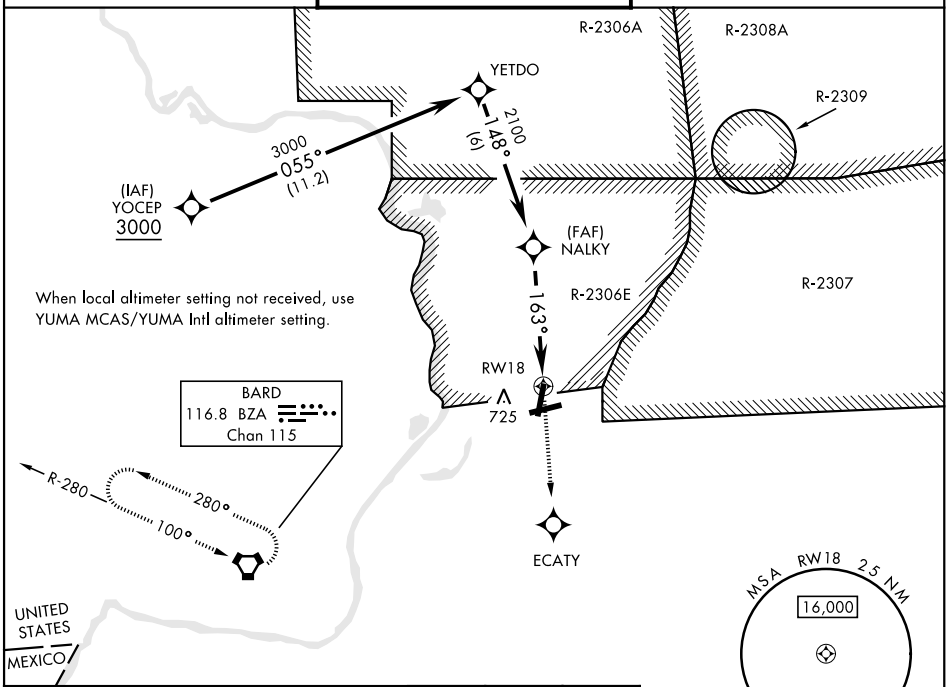

VDP NA when using YUMA MCAS /YUMA INTL altimeter setting.

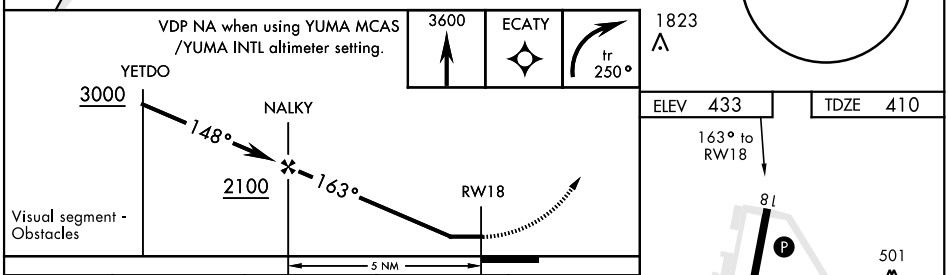

ELEV 433 TDZE 410

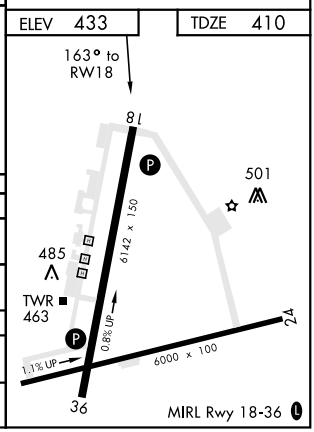

CATEGORY	A	B	C	D
LNAV MDA	820-1 410 (400-1)		820-1¼ 410 (400-1¼)	
CIRCLING	1080-1 647 (700-1)		1080-1¾ 647 (700-1¾)	1080-2 647 (700-2)
YUMA MCAS/YUMA Intl ALTIMETER SETTING				
LNAV MDA	900-1 490 (500-1)		900-1¼ 490 (500-1¼)	900-1½ 490 (500-1½)
CIRCLING	1160-1 727 (800-1)		1160-2 727 (800-2)	1160-2¼ 727 (800-2¼)

SW-4, 02 DEC 2021 to 30 DEC 2021

SW-4, 02 DEC 2021 to 30 DEC 2021