FORT DRUM, NEW YORK

ILS or LOC RWY 21

LOC/DME I-GTB 108.5 Chan 22	APCH CRS 209°	Rwy ldg 10,000 TDZE 677 Arpt Elev 690

AL-5754 [USA]

WHEELER-SACK AAF (KGTB)

DME or RADAR required.

* When ALS inop, increase vis to ¾ mile.
** When ALS inop, increase CAT ABC vis to 1 mile, CAT DE vis to 1¼ miles.

ALSF-1 A1

MISSED APPROACH: Climb to 1200, then climbing right turn to 5000 direct ART VORTAC and hold. Continue climb-in-hold to 5000.

ATIS	APP CON	TOWER	GND CON	CLNC DEL	ASR/PAR
119.525	124.875 257.6	118.75 290.25	121.9 229.8	121.9	

*** Circling NA E of Rwy 21 and 33.
Circling NA for CAT BCD to Rwy 8.
Circling NA for CAT E to Rwy 8-26 and 15-33.

ALTERNATE MISSED APPROACH: When directed by ATC, climb to 1200, then climbing right turn to 3000 via hdg 250° within 10 NM (RADAR required).

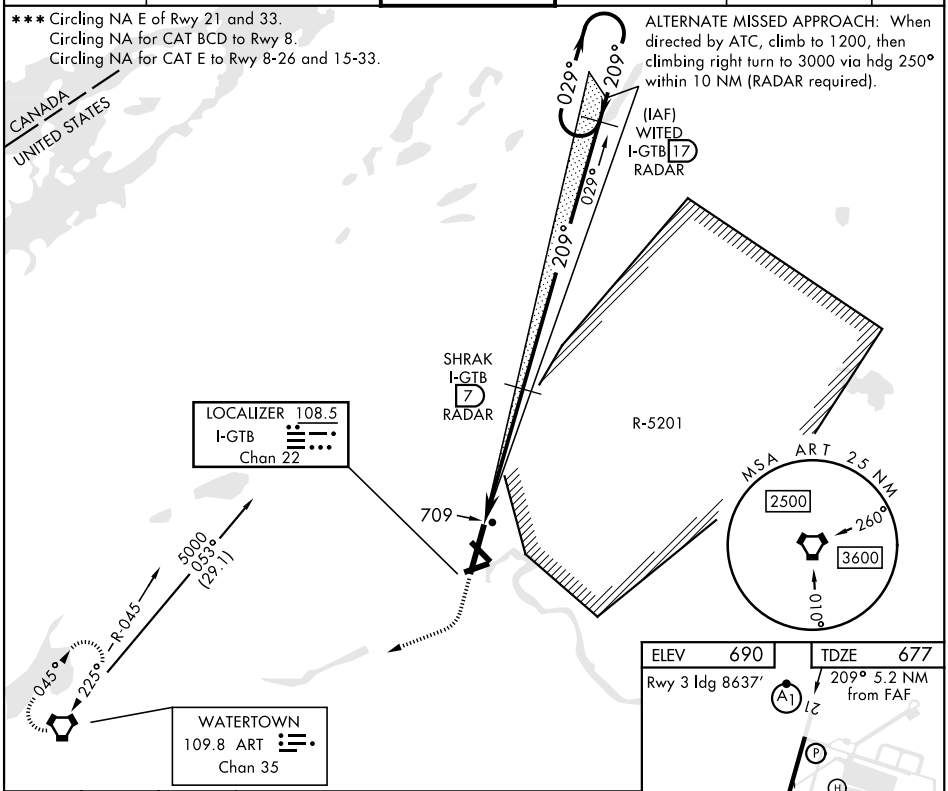

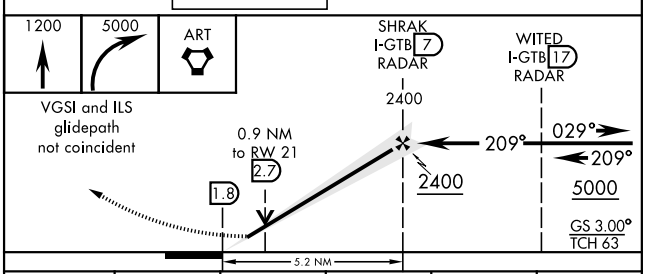

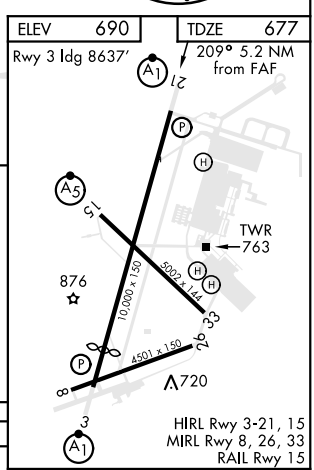

CATEGORY	A	B	C	D	E
S-ILS 21*	877-½ 200 (200-½)				
S-LOC 21**	1020-½ 343 (400-½)		1020-¾ 343 (400-¾)		
CIRCLING***	1200-1 510 (600-1)	1220-1½ 530 (600-1½)		1240-2 550 (600-2)	1520-3 830 (900-3)

FAF to MAP 5.2 NM					
Knots	120	140	160	180	200
Min:Sec	2:36	2:14	1:57	1:44	1:34

NE-2, 02 DEC 2021 to 30 DEC 2021

NE-2, 02 DEC 2021 to 30 DEC 2021

FORT DRUM, NEW YORK 44° 03'N-75°43'W WHEELER-SACK AAF (KGTB)

Amdt 2B 25FEB21

ILS or LOC RWY 21