WAAS CH 70426 W33A	APP CRS 329°	Rwy ldg 5000 TDZE 336 Apt Elev 336

RNAV (GPS) RWY 33
WARRENTON-FAUQUIER (HWY)

DME/DME RNP-0.3 NA. When local altimeter setting not received, use Culpeper altimeter setting; increase all MDA 40 feet, increase LP Cat C/D visibility ⅛ SM, increase LNAV Cat C/D and Circling Cat D visibility ¼ SM.

MISSED APPROACH: Climb to 800 then climbing left turn to 3000 direct CSN VORTAC and hold, continue climb in hold to 3000.

AWOS-3	CJR AWOS-3	POTOMAC APP CON	UNICOM
120.35	119.325	128.525 306.925	122.7 (CTAF) L

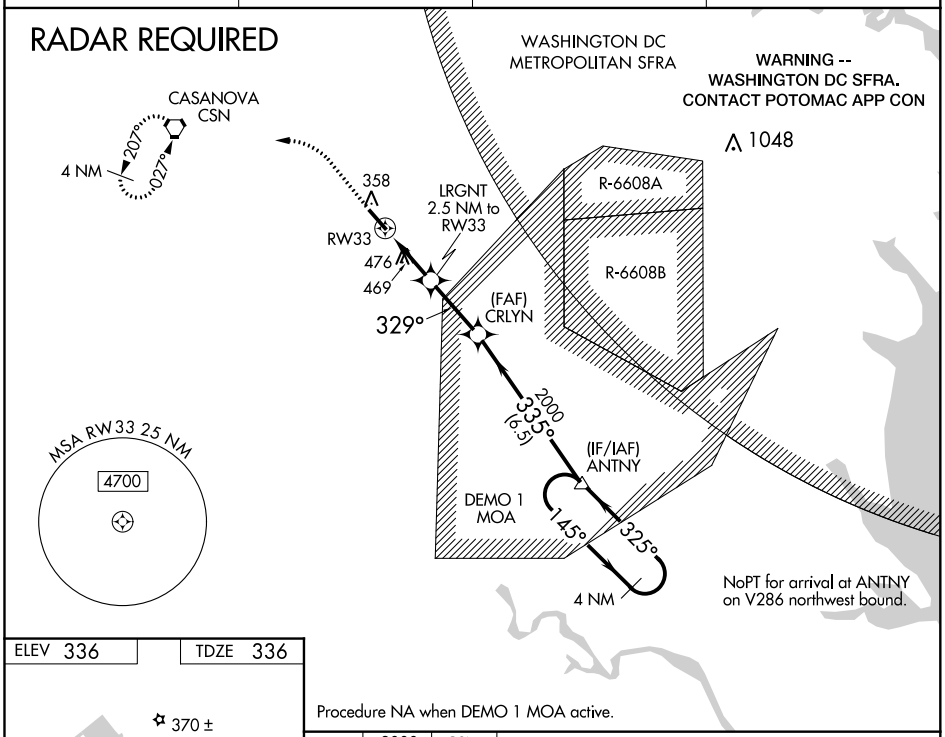

NE-3, 02 DEC 2021 to 30 DEC 2021

ELEV 336 TDZE 336

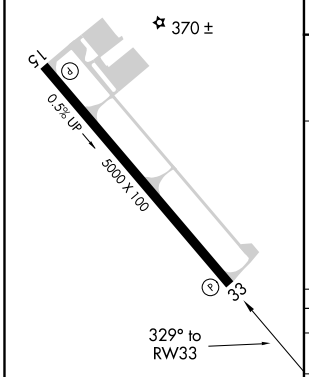

REIL Rwys 15 and 33
HIRL Rwy 15-33 L

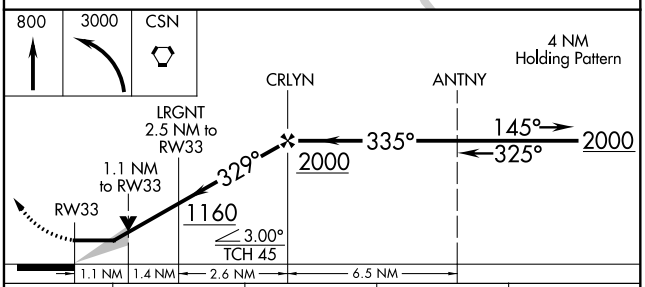

CATEGORY	A	B	C	D
LP MDA	720-1 384 (400-1)		720-1⅛ 384 (400-1⅛)	
LNAV MDA	740-1 404 (500-1)		740-1⅛ 404 (500-1⅛)	
CIRCLING	760-1 424 (500-1)	800-1 464 (500-1)	880-1½ 544 (600-1½)	980-2 644 (700-2)