APP CRS	Rwy ldg	7098
120°	TDZE	4123
	Apt Elev	4124

RNAV (GPS) Y RWY 12
BISHOP (BIH)

RNP APCH.

MISSED APPROACH: (Do not exceed 250 KIAS until NEBSE) Climb to 13000 direct KUPLE and on track 160° to ROCOS and on track 115° to PULIE and on track 051° to WEBAT and on track 341° to TEVOC and on track 322° to NEBSE and on track 264° to BIH VOR/DME and hold.

ASOS	OAKLAND CENTER	UNICOM
119.025	125.75 284.65	123.0 (CTAF) L

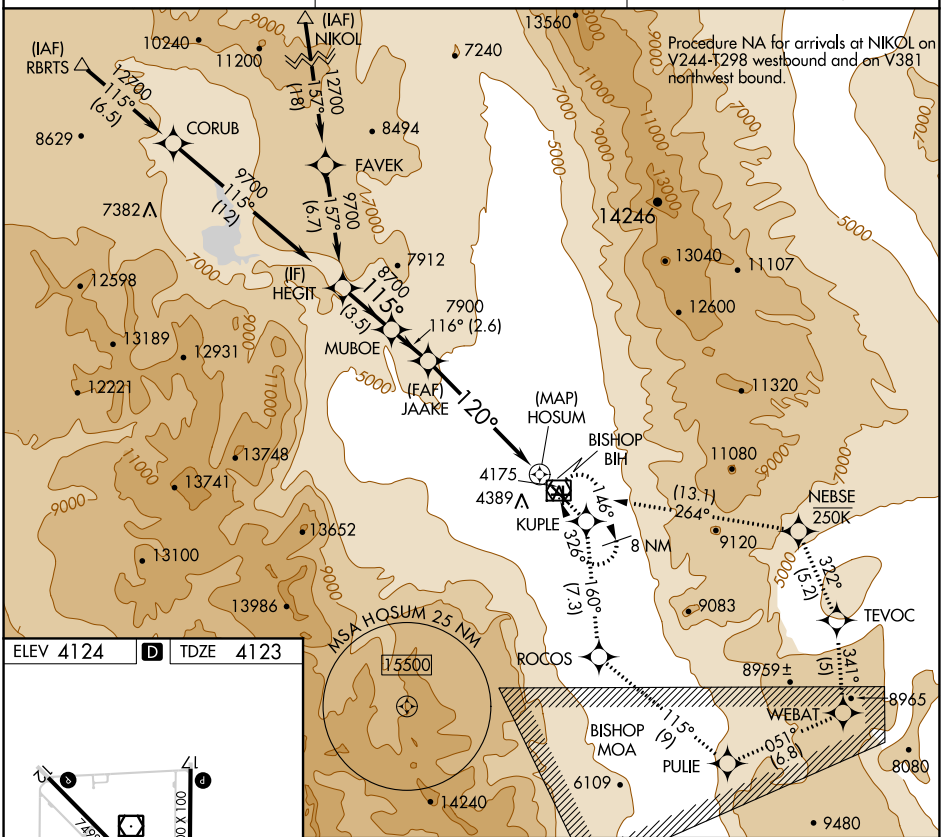

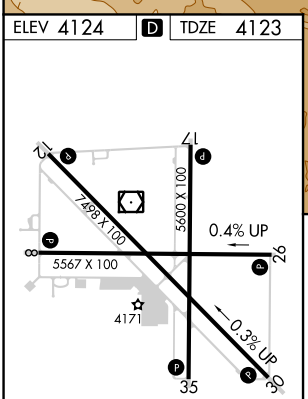

MIRL Rwys 8-26, 12-30, and 17-35 L
REIL Rwys 12, 17, 30 and 35

Visual Segment - Obstacles.

13000	KUPLE	tr 160°	ROCOS

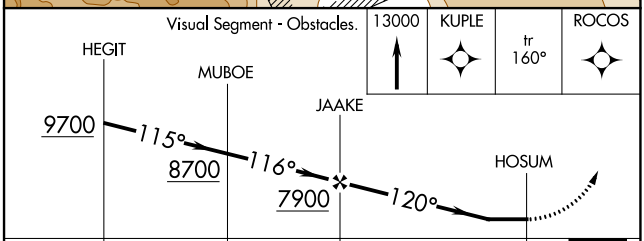

CATEGORY	A	B	C	D
LNAV MDA	6600-1¼ 2477 (2500-1¼)	6600-1½ 2477 (2500-1½)	6600-3 2477 (2500-3)	NA