HI-ILS or LOC RWY 14

LOC I-CZH	APCH CRS	Rwy ldg 7701
110.5	137°	THRE 27
		Arpt Elev 30

AL-5570 [USAF] JACKSONVILLE INTL (KJAX)

* When ALS inop, increase vis to ¾ mile.
** When ALS inop, increase vis to 1 mile.

MALSR A5

MISSED APPROACH: Climb to 2000 then climbing left turn to 4000 via CRG R-316 to HAMOC 23 DME and hold.

ATIS	APP CON	TOWER	GND CON	CLNC DEL
125.85	119.0 269.9	118.3 317.7	121.9 348.6	119.5 290.275

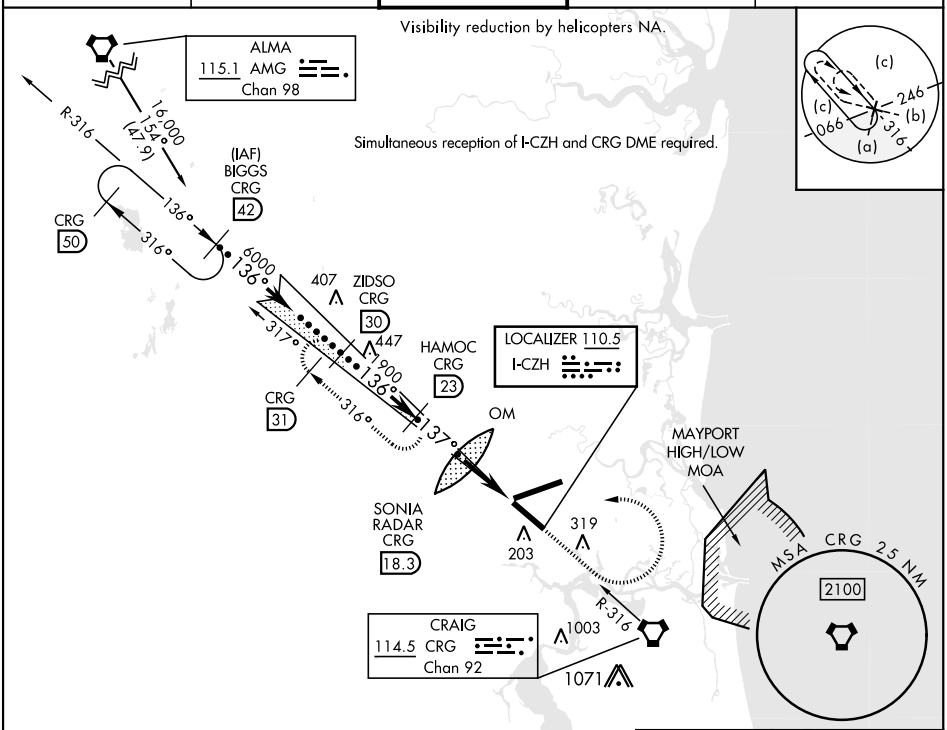

EMERG SAFE ALT 100 NM 2800 FROM CRG VORTAC

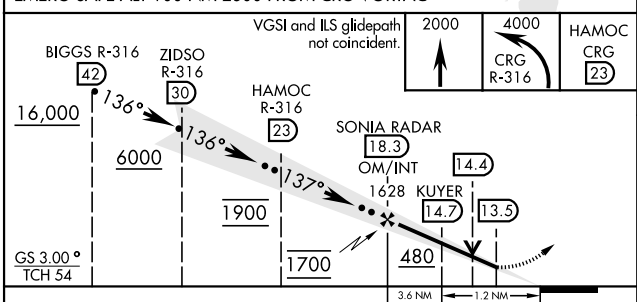

ELEV 30 THRE 27

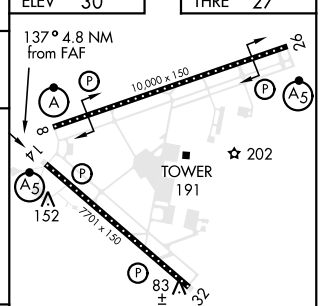

REIL Rwy 32
HIRL Rwy 8-26, 14-32
TDZL/CL Rwy 8-26, 14

CATEGORY	C	D	E
S-ILS 14 *	227-½	200 (200-½)	
S-LOC 14 **	380-¾	353 (400-¾)	
CIRCLING	520-1½ 491 (500-1½)	640-2 611 (700-2)	760-2½ 731 (800-2½)

FAF to MAP 4.8 NM

Knots	120	140	160	180	200
Min:Sec	2:24	2:03	1:48	1:36	1:26

HI-ILS or LOC RWY 14

SE-3, 02 DEC 2021 to 30 DEC 2021
SE-3, 02 DEC 2021 to 30 DEC 2021