FORT BRAGG, NORTH CAROLINA

# RNAV (GPS) RWY 27

| APCH CRS | Rwy ldg | 4814 |
|---|---|---|
| 273° | TDZE | 228 |
| | Arpt Elev | 244 |

AL-5069 [USA]

SIMMONS AAF (KFBG)

DME/DME RNP-0.3 NA.

When local altimeter setting not received, use Pope AAF altimeter setting.

† MISSED APPROACH: Climbing left turn to 2100 direct AXILE and hold.

| ATIS | FAYETTEVILLE APP CON | SIMMONS TOWER ★ | GND CON | PAR |
|---|---|---|---|---|
| 139.25 | 133.0 290.25 | 125.9 240.625 | 121.9 229.4 | |

| Knots | 60 | 120 | 180 | 240 | 300 | 360 |
|---|---|---|---|---|---|---|
| V/V(fpm) | 325 | 650 | 975 | 1300 | 1625 | 1950 |

†Min climb of 325 ft/NM to 2000 - Controlling Obstacle 1049'

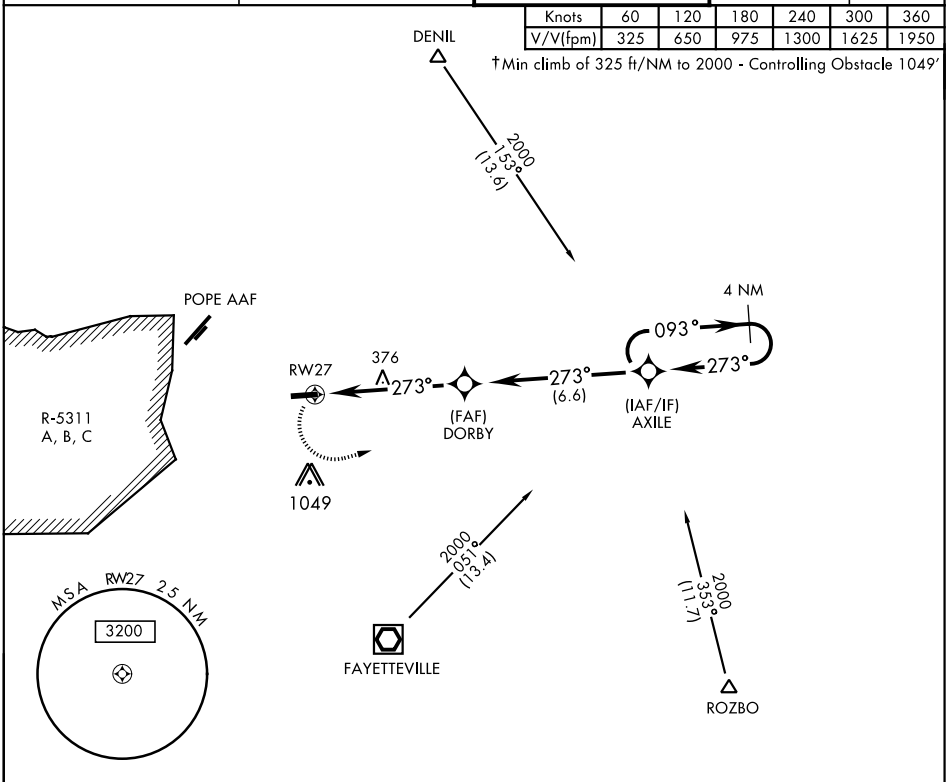


| ELEV | 244 | TDZE | 228 |
|---|---|---|---|

Rwy 9 ldg 4306'
Rwy 27 ldg 4814'

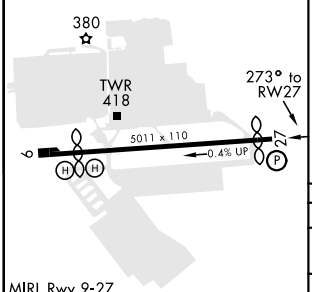


MIRL Rwy 9-27
REIL Rwy 27

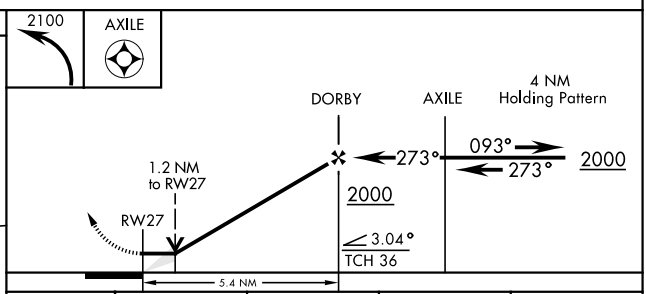


| CATEGORY | A | B | C | D |
|---|---|---|---|---|
| LNAV MDA | 680-1 452 (500-1) | | 680-1⅜ 452 (500-1⅜) | NA |
| CIRCLING | 780-1 536 (600-1) | | 780-1½ 536 (600-1½) | NA |

FORT BRAGG, NORTH CAROLINA 35°08'N-78°56'W SIMMONS AAF (KFBG)

Amdt 1A 31DEC20

RNAV (GPS) RWY 27



SE-2, 02 DEC 2021 to 30 DEC 2021