COPTER RNAV (GPS) RWY 9

APCH CRS	Rwy ldg	4306
093°	TDZE	241
	Arpt Elev	244

AL-5069 [USA]

SIMMONS AAF (KFBG)

When local altimeter setting not received, use Pope AAF altimeter setting.
DME/DME RNP-0.3 NA

MISSED APPROACH: Climb to 2000 direct DORBY and hold.

ATIS	FAYETVILLE APP CON	SIMMONS TOWER ★	GND CON	PAR
139.25	133.0 290.25	125.9 240.625	121.9 229.4	

Limit final and missed approach airspeed to 90 KIAS

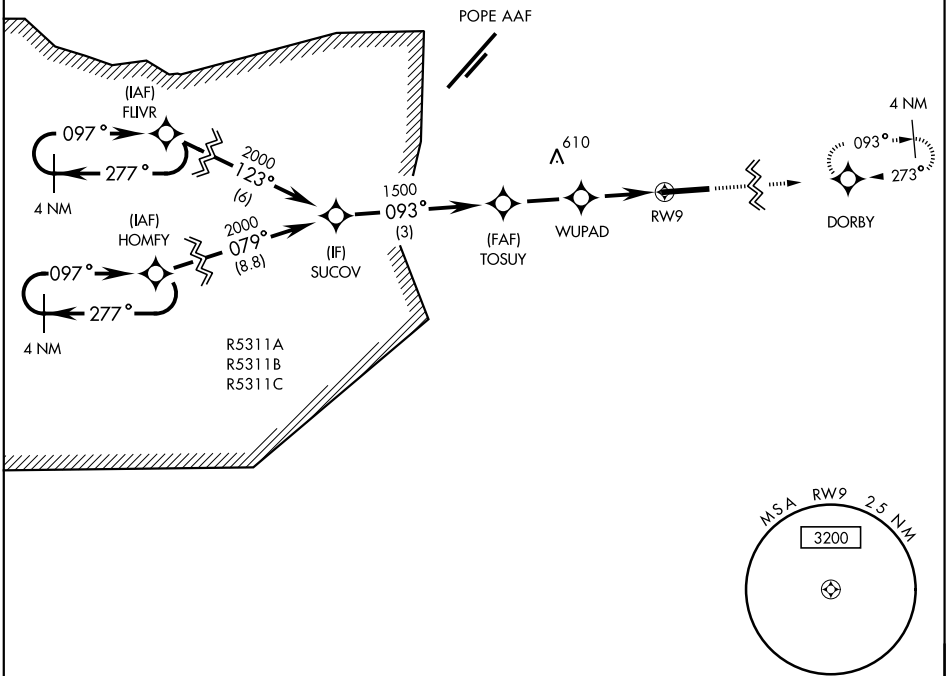

RADAR REQUIRED

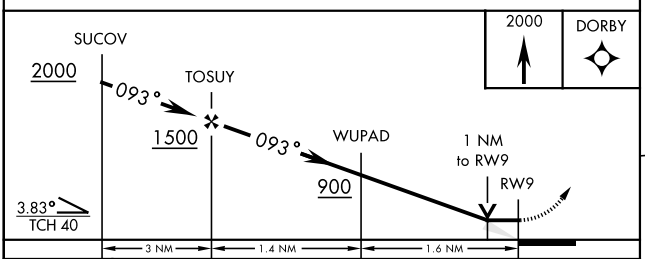

CATEGORY	COPTER		
LNAV MDA	680-½	439	(500-½)

ELEV 244	TDZE 241

Rwy 9 ldg 4306′
Rwy 27 ldg 4814′

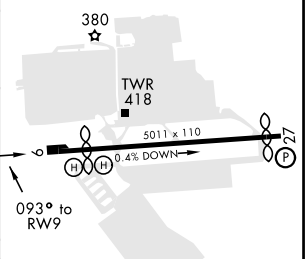

REIL Rwy 27
MIRL Rwy 9-27

SE-2, 02 DEC 2021 to 30 DEC 2021
SE-2, 02 DEC 2021 to 30 DEC 2021