CAPE LISBURNE, ALASKA

RNAV (GPS) RWY 27

APCH CRS	Rwy ldg	4800
254°	THRE	14
	Arpt Elev	14

[USAF] AL-2327

CAPE LISBURNE LRRS (PALU)

* Circling not authorized south of runway 9-27 DME/DME RNP -0.3 NA Night operations not authorized.	MISSED APPROACH: Climbing right turn to 3200 direct TAKME and hold.
ANCHORAGE CENTER APP/DEP CON **119.65 363.25**	CAPE LISBURNE RADIO (L) **126.2** (CTAF)

Military Certified Aircrew or Authorized Contract Aircraft only.

Not for civil use.

Grid courses are True Polar courses and convergence angle factor shall not be applied

Uncontrolled Airspace below 700′ AGL within 7 NM of Cape Lisburne airport

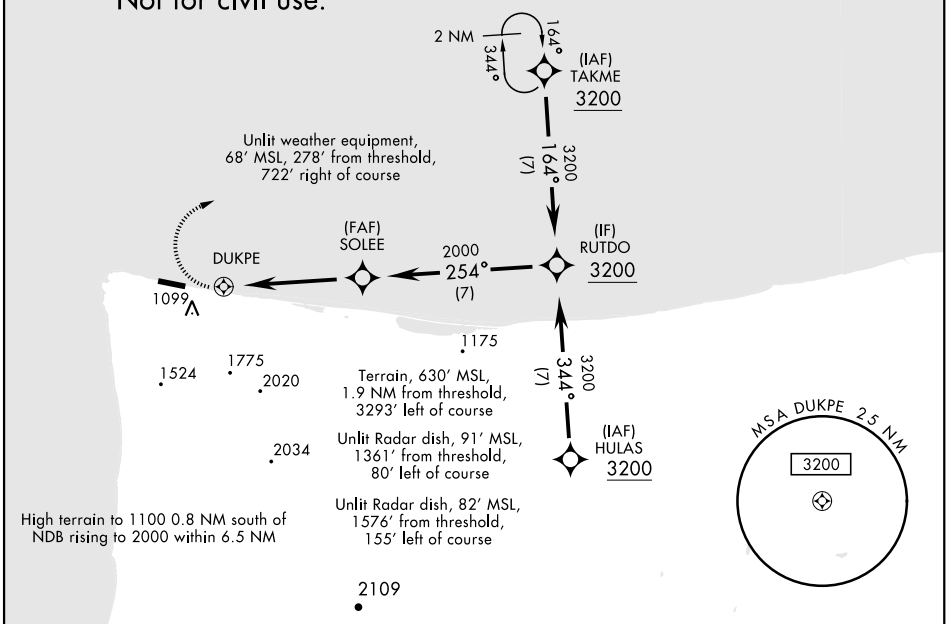

ELEV 14	THRE 14

EMERG SAFE ALT 100 NM 6700 FROM DUKPE

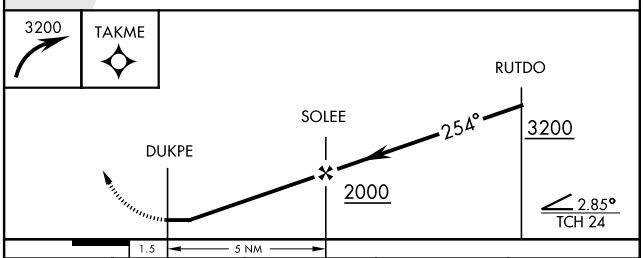

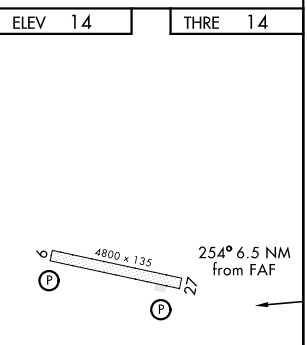

CATEGORY	A	B	C	D
LNAV MDA	1220-1¾ 1206 (1300-1¾)		1220-3 1206 (1300-3)	NOT AUTHORIZED
(C) CIRCLING*	1320-1¾ 1306 (1400-1¾)		1320-3 1306 (1400-3)	NOT AUTHORIZED

REIL Rwy 09-27
HIRL Rwy 09-27 (L)
TDZL Rwy 09-27 (L)

AK, 02 DEC 2021 to 27 JAN 2022

AK, 02 DEC 2021 to 27 JAN 2022