DELTA JUNCTION/FORT GREELY, ALASKA

ILS or LOC/DME RWY 10

LOC/DME I-BIG	APCH CRS	Rwy ldg	6115
111.1	102°	TDZE	1253
Chan 48		Arpt Elev	1285

AL-1218 [USA]

ALLEN AAF (PABI)

* Circling not authorized East of Rwy 1-19.

MISSED APPROACH: Climb to 2200 then climbing left turn to 5000 via BIG R-316 to ARORA/BIG 17 DME and hold.

ATIS	ASOS	ANCHORAGE CENTER	CTAF	ALLEN TOWER *	GND CON
132.075	135.65	135.3 322.5	122.9 L	119.8 235.775 40.8 (E) FM	118.225 251.05

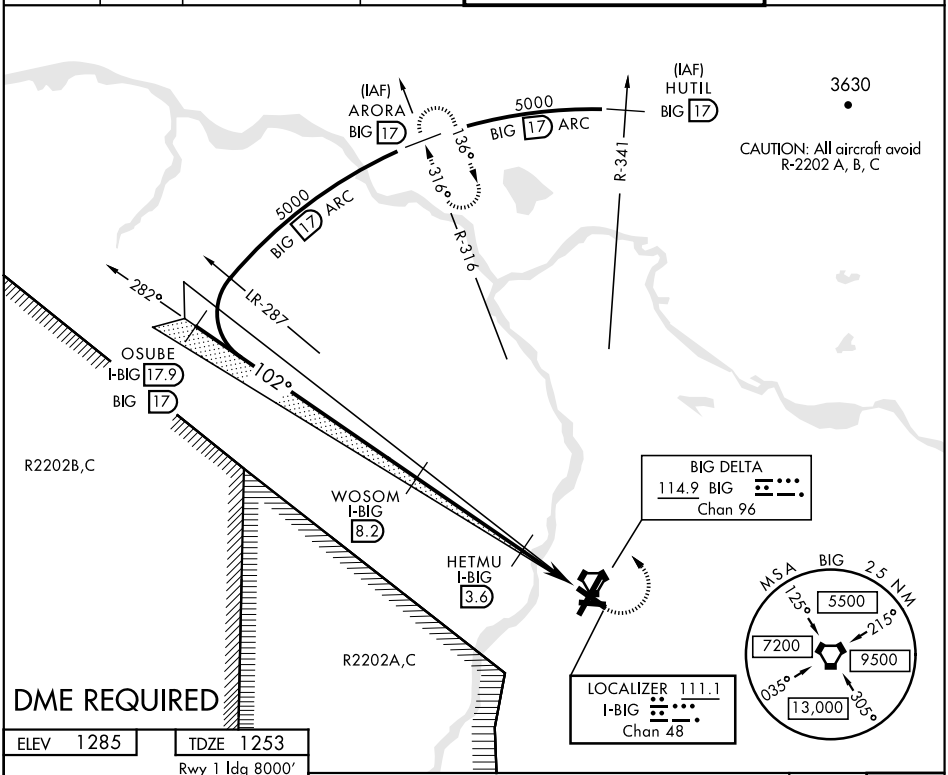

AK, 02 DEC 2021 to 27 JAN 2022

ELEV 1285 | TDZE 1253

Rwy 1 ldg 8000′
Rwy 19 ldg 8000′

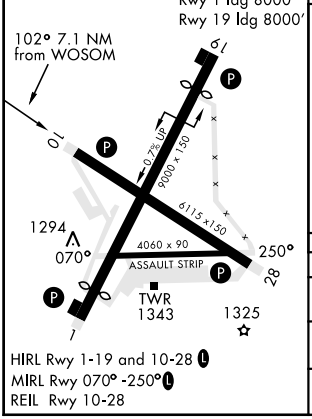

HIRL Rwy 1-19 and 10-28 L
MIRL Rwy 070°-250° L
REIL Rwy 10-28

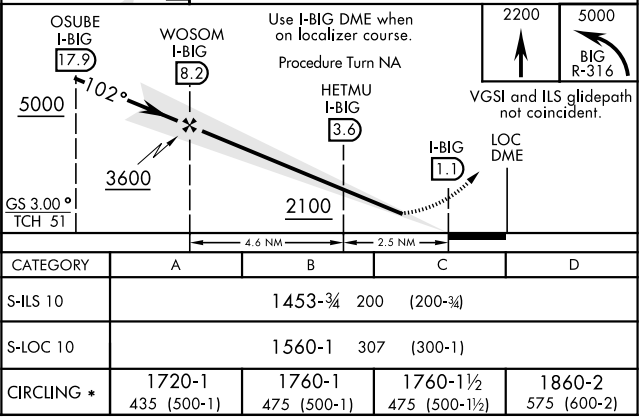

CATEGORY	A	B	C	D
S-ILS 10	1453-¾ 200 (200-¾)			
S-LOC 10	1560-1 307 (300-1)			
CIRCLING *	1720-1 435 (500-1)	1760-1 475 (500-1)	1760-1½ 475 (500-1½)	1860-2 575 (600-2)