BEAUFORT, SOUTH CAROLINA

HI-TACAN Z RWY 23

TACAN NBC Chan 42	APCH CRS 221°	Rwy ldg 12,202 TDZE 16 Arpt Elev 37	AL-916 [USN]	BEAUFORT MCAS (MERRITT FLD) (KNBC)

* When ALS inop, increase vis to 1 mile.

ALSF-1

MISSED APPROACH: Climb to 500, then climbing right turn to 3000, intercept NBC TACAN R-307 direct BRAYS and hold.

ATIS ★	BEAUFORT APP CON	TOWER ★	GND CON	CLNC DEL	ASR/PAR
279.525	(ABV 3000) 125.125 292.125 (3000 and BLW) 123.7 269.125	119.05 342.875	128.15 348.625	128.15 254.375	

Knots	60	120	180	240	300	360
V/V(fpm)	545	1090	1635	2180	2725	3270

Min climb of 545 ft/NM to 3000 - controlling obstacle unk

CAUTION: FAC 88 ft from RCL at 3000 ft from rwy thld

CAUTION: Aircraft inbound from SAV VORTAC require 1 turn in holding prior to approach.

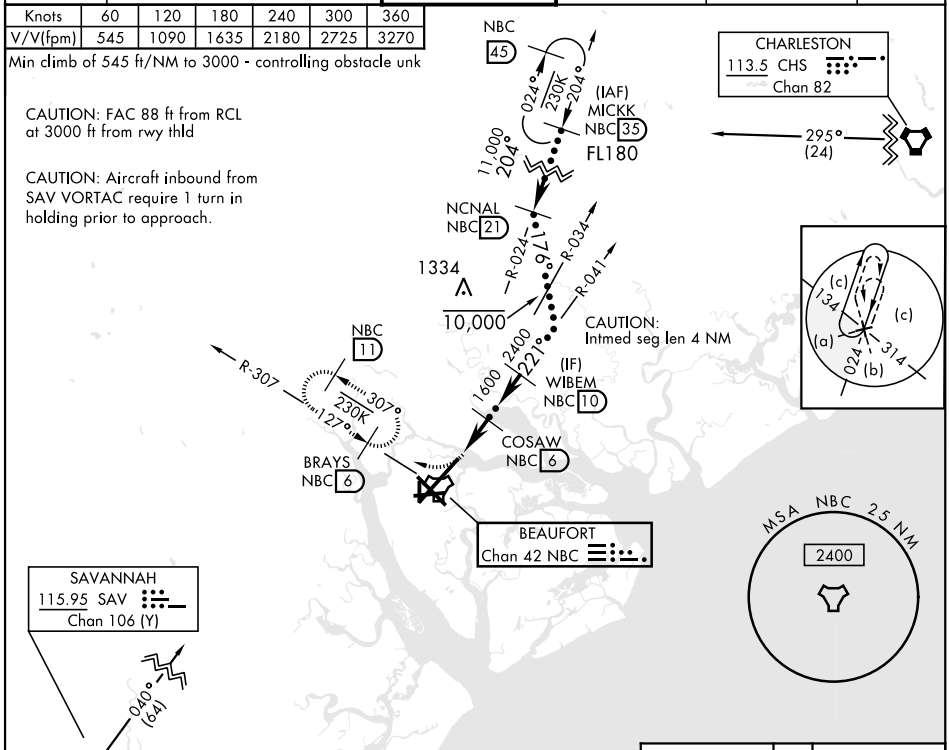

EMERG SAFE ALT 100 NM 3100

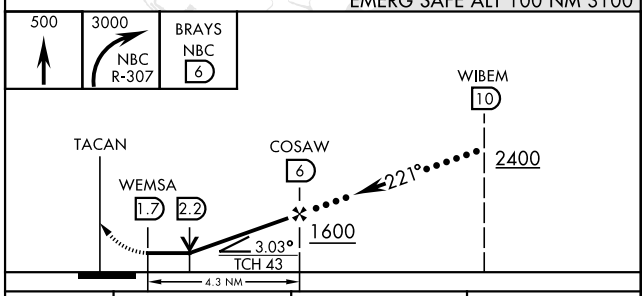

CATEGORY	C	D	E
S-23 *	380-¾	364	(400-¾)
C CIRCLING	580-1½ 543 (600-1½)	600-2 563 (600-2)	740-2½ 703 (800-2½)

ELEV 37 | TDZE 16

HIRL Rwys 5-23 and 14-32

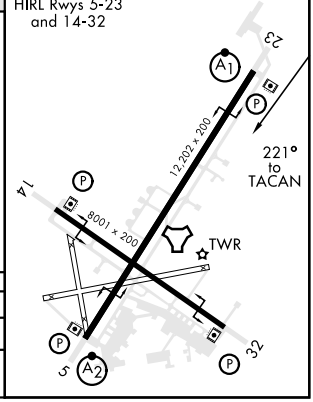

BEAUFORT, SOUTH CAROLINA 32°29′N-80°43′W BEAUFORT MCAS (MERRITT FLD) (KNBC)

Amdt 3 17JUN21

HI-TACAN Z RWY 23

SE-2, 02 DEC 2021 to 30 DEC 2021