BEAUFORT, SOUTH CAROLINA

HI-TACAN X RWY 23

TACAN NBC Chan 42	APCH CRS 221°	Rwy ldg 12,202 TDZE 16 Arpt Elev 37	AL-916 [USN]	BEAUFORT MCAS (MERRITT FLD) (KNBC)

* When ALS inop, increase vis to 1 mile.

ALSF-1 A1

MISSED APPROACH: Climb to 500 then climbing right turn to 3000, join NBC TACAN R-307 to direct BRAYS and hold.

ATIS ★	BEAUFORT APP CON	TOWER ★	GND CON	CLNC DEL	ASR/PAR
279.525	125.125 292.125 (ABV 3000) 123.7 269.125 (3000 and BLW)	119.05 342.875	128.15 348.625	128.15 254.375	

Knots	60	120	180	240	300	360
V/V(fpm)	545	1090	1635	2180	2725	3270

Min climb of 545 ft/NM to 3000 - controlling obstacle unk

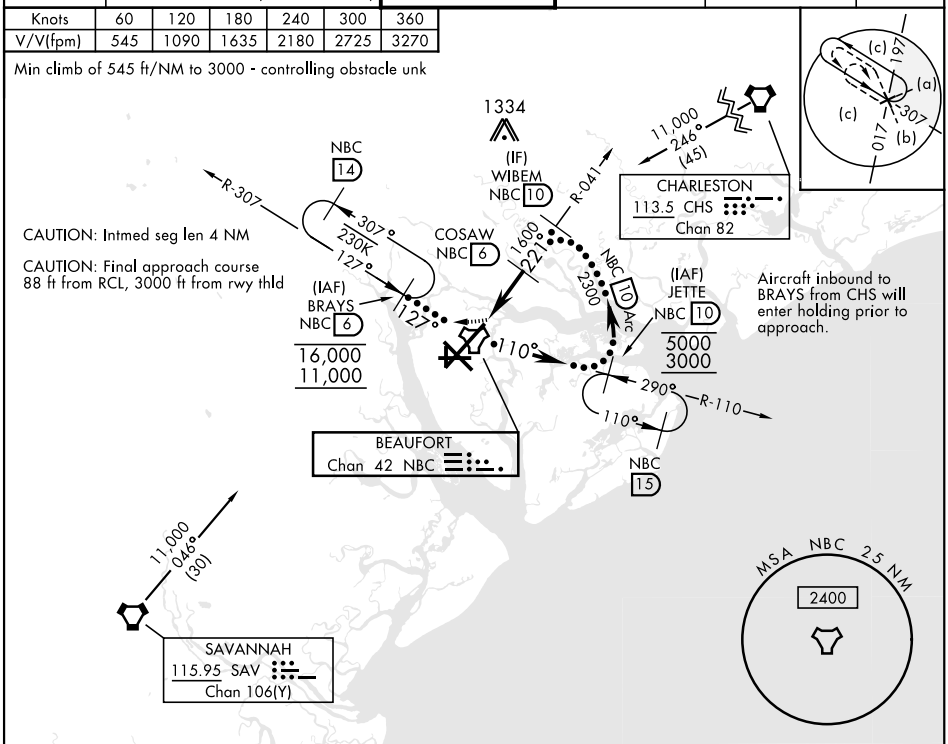

EMERG SAFE ALT 100 NM 3100

500	3000 NBC R-307	BRAYS NBC 6

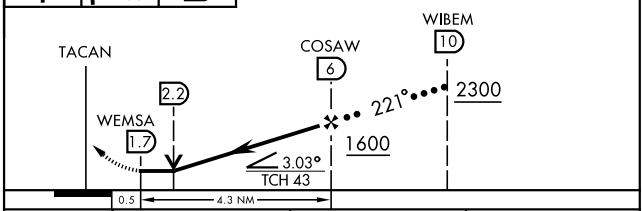

ELEV 37	TDZE 16

HIRL Rwy 5-23 and 14-32

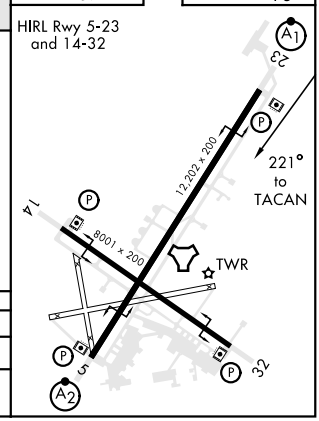

CATEGORY	C	D	E
S-23 *	380-¾	364	(400-¾)
C CIRCLING	580-1½ 543 (600-1½)	600-2 563 (600-2)	740-2½ 703 (800-2½)