FORT CAMPBELL, KENTUCKY

NDB RWY 23

NDB FK	APCH CRS	Rwy ldg 10,926
273	225°	TDZE 571
		Arpt Elev 571

AL-679 [USA]

CAMPBELL AAF (KHOP)

RADAR required for procedure entry.

*When ALS inop, increase CAT AB RVR to 50.
**Circling not authorized SE of Rwy 5-23.

SSALR A3

MISSED APPROACH: Climb to 1200, then climbing right turn to 2500 direct to FK LOM and hold.

ATIS	APP CON	TOWER	GND CON	CLNC DEL	ASR/PAR
125.175 308.4	118.1 269.525	120.9 278.8	121.8 266.8	138.8	

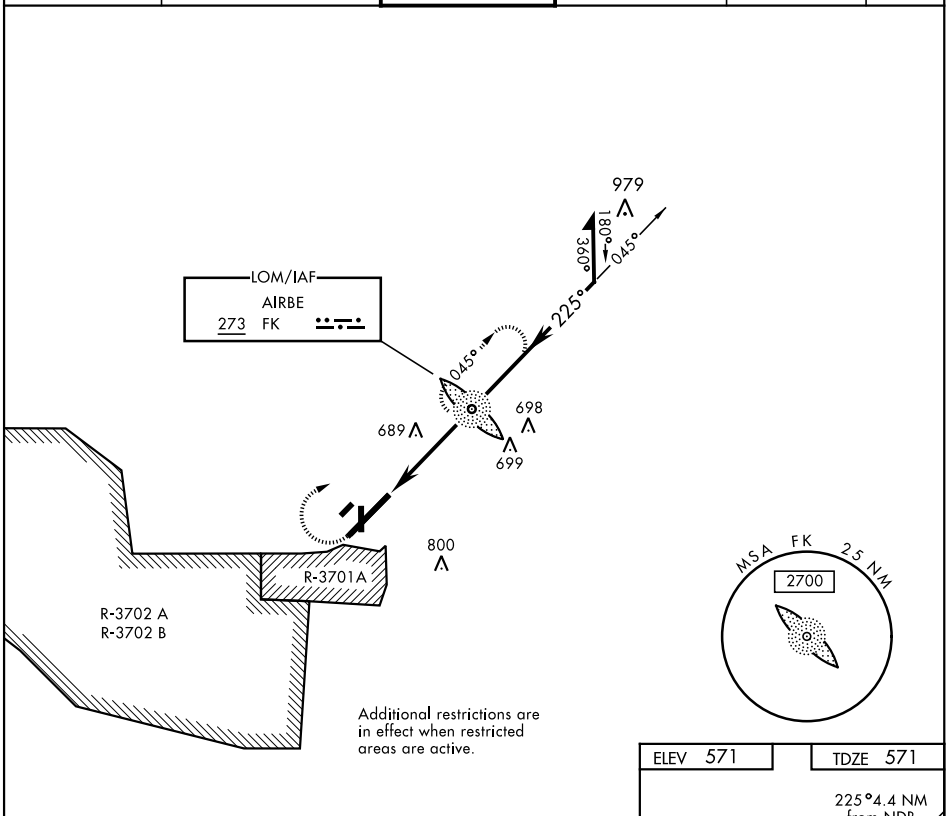

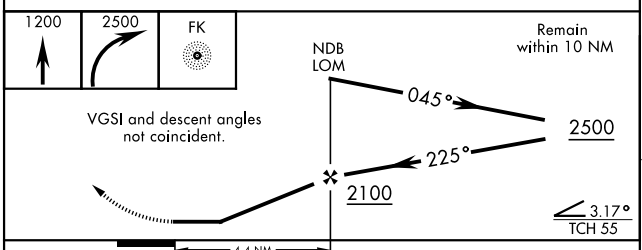

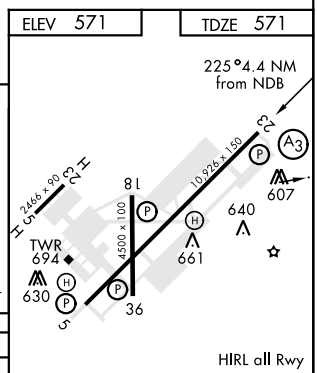

CATEGORY	A	B	C	D
S-23*	1120/40 549 (600-¾)		1120/60 549 (600-1)	
C CIRCLING**	1120-1 549 (600-1)		1120-1⅝ 549 (600-1⅝)	1140-2 569 (600-2)

FAF to MAP 4.4 NM					
Knots	60	90	120	150	180
Min:Sec	4:24	2:56	2:12	1:46	1:28

SE-1, 02 DEC 2021 to 30 DEC 2021
SE-1, 02 DEC 2021 to 30 DEC 2021