FORT RUCKER, ALABAMA

RNAV (GPS) RWY 6

WAAS CH 50537 W06A	APCH CRS 064°	Rwy ldg 4546 TDZE 298 Arpt Elev 301

AL-577 [USA]

CAIRNS AAF (KOZR)

DME/DME RNP-0.3 NA

* When ALS inop, increase LNAV/VNAV visibility to RVR 40, increase LNAV CAT AB visibility to RVR 55 and CAT CD vis to 1⅜ miles.

MALSR

MISSED APPROACH: Climb to 2000 direct NUMKE then climbing right turn on track 148° to ZIDUL and hold.

ATIS	CAIRNS APP CON			CAIRNS TOWER ★	GND CON	CLNC DEL	PAR
111.2 316.15	021°-120°	125.4	327.125	135.2 (CTAF) 248.55	121.9 288.25	118.075 380.1	
	121°-219°	133.75	270.35				
	220°-340°	133.45	239.275				
	341°-020°	121.1	319.25				

For uncompensated BARO-VNAV systems, LNAV/VNAV NA below -5°C (23°F) or above 54°C (130°F).

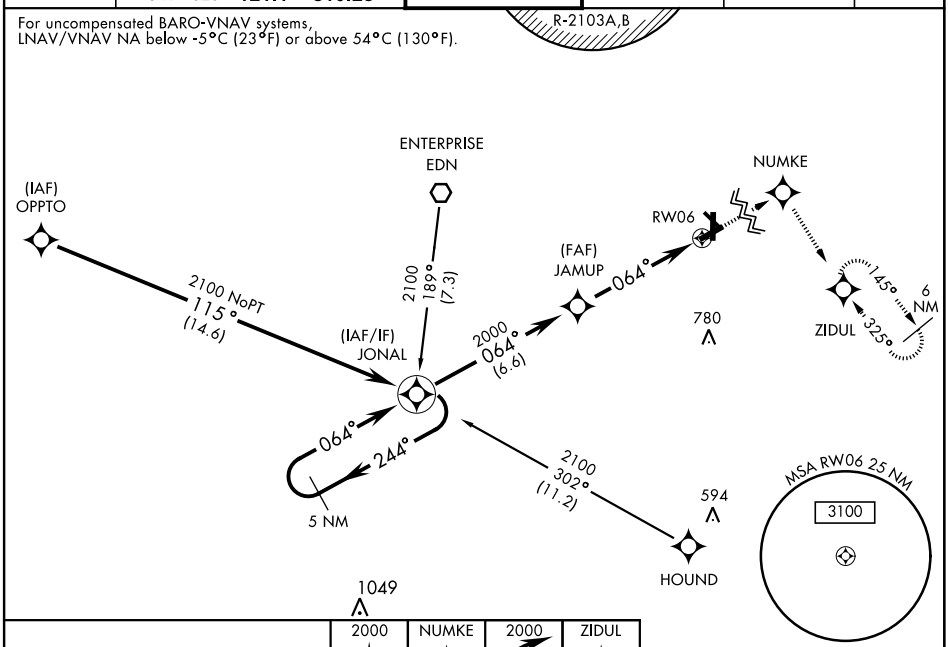

2000	NUMKE	2000 tr 148°	ZIDUL

† LNAV only

ELEV 301 TDZE 298

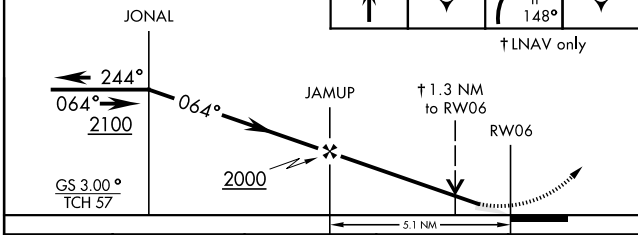

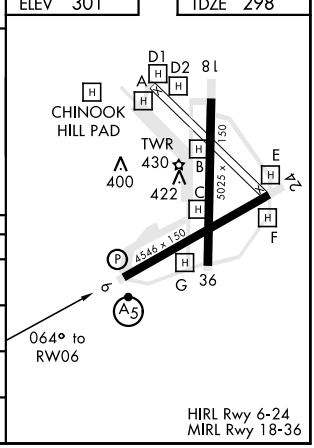

CATEGORY	A	B	C	D
LPV DA	498/24 200 (200-½)			
LNAV/VNAV DA *	560/24 262 (300-½)			
LNAV MDA *	760/24 462 (500-½)		760/50 462 (500-1)	
C CIRCLING	780-1 479 (500-1)	820-1 519 (600-1)	860-1½ 559 (600-1½)	900-2 599 (600-2)

SE-4, 02 DEC 2021 to 30 DEC 2021
SE-4, 02 DEC 2021 to 30 DEC 2021