CLOVIS, NEW MEXICO

TACAN RWY 31

TACAN CVS Chan 53	APCH CRS 316°	Rwy ldg 8196 TDZE 4270 Arpt Elev 4295

AL-512 (USAF)

CANNON AFB (KCVS)

* When ALS inop, increase CAT AB vis to 1 mile, CAT CDE increase vis to 1 3/8 miles.

SSALR (A3)

† MISSED APPROACH: Climb to 6000 out CVS TACAN R-306 to 5.5 DME (LERAY) then turn left climbing to 7000 intercept CVS TACAN R-193 to 12 DME (CLINK) and hold.

ATIS	CANNON APP CON	TOWER	GND CON	CLNC DEL
119.1 269.9	118.425 352.1	120.4 270.25	121.9 275.8	120.2 293.225

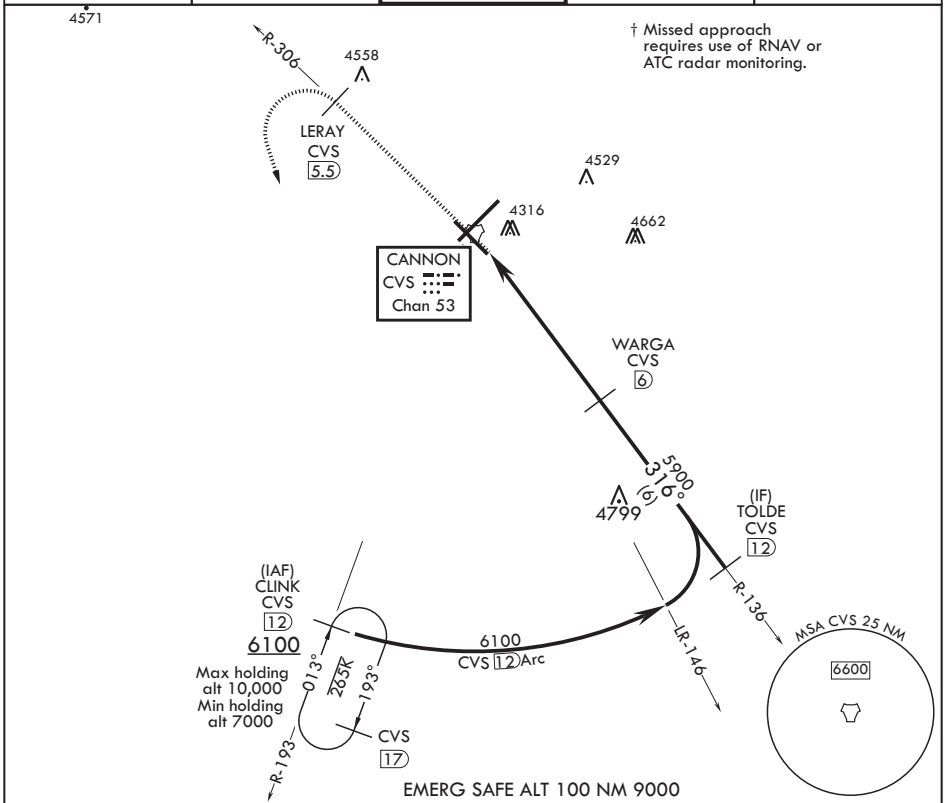

6000 CVS R-306	LERAY CVS 5.5	7000 CVS R-193	CLINK CVS 12

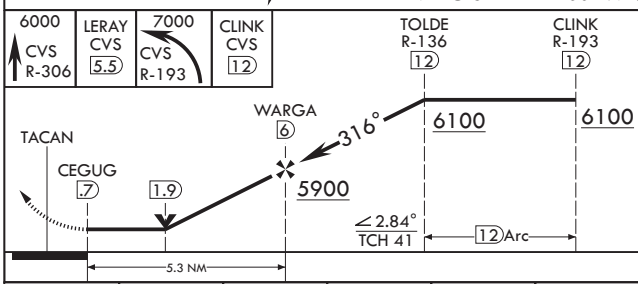

ELEV 4295 TDZE 4270

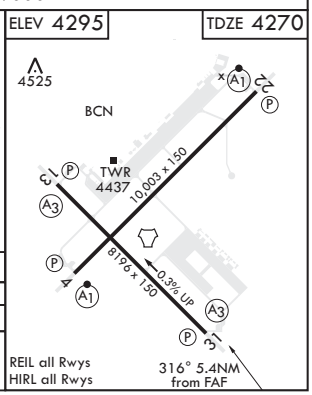

CATEGORY	A	B	C	D	E
S-31 *	4700-½ 430 (500-½)		4700-¾ 430 (500-¾)		
C CIRCLING	4840-1 545 (600-1)		4860-1½ 565 (600-1½)	5000-2¼ 705 (800-2¼)	5020-2½ 725 (800-2½)

CLOVIS, NEW MEXICO

34°23'N - 103°19'W

CANNON AFB (KCVS)

Amdt 3 10OCT19

TACAN RWY 31

SW-1, 02 DEC 2021 to 30 DEC 2021

SW-1, 02 DEC 2021 to 30 DEC 2021