CLOVIS, NEW MEXICO

ILS or LOC RWY 13

LOC I-OVI	APCH CRS	Rwy ldg / TDZE / Arpt Elev
110.35	128°	8196 / 4294 / 4295

AL-512 [USAF]

CANNON AFB (KCVS)

T * When ALS inop, increase vis to ¾ mile.
** When ALS inop, increase CAT AB vis to 1 mile; CAT CDE vis to 1⅜ miles.

SSALR A3

† MISSED APPROACH: Climb to 6000 out CVS TACAN R-130 5.6 DME (HOMEP) then climbing right turn to 7000 intercept CVS R-193 to 12 DME (CLINK) and hold.

ATIS	CANNON APP CON	CANNON TOWER	GND CON	CLNC DEL
119.1 269.9	118.425 352.1	120.4 270.25	121.9 275.8	120.2 293.225

† Missed approach requires use of RNAV or ATC radar monitoring.

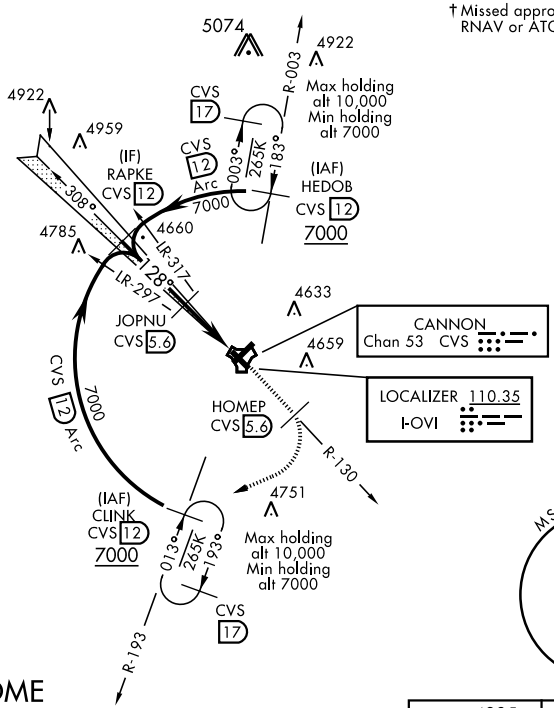

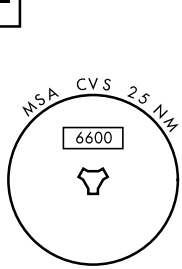

ATC RADAR or DME REQUIRED

EMERG SAFE ALT 100 NM 8000

VGSI and ILS glidepath not coincident (VGSI Angle 3.00/TCH 37).

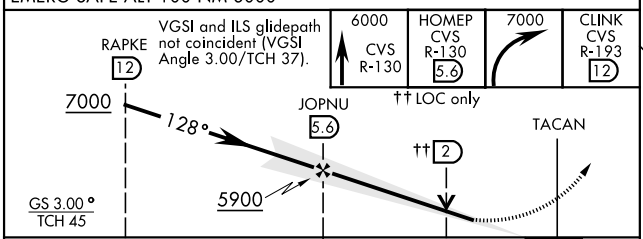

ELEV 4295 | TDZE 4294

128° 4.9 NM from FAF

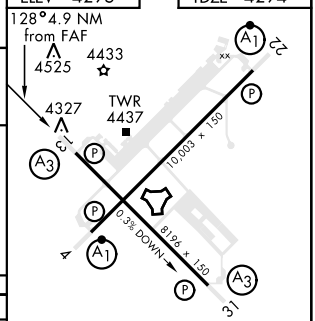

REIL all Rwy
HIRL all Rwy

CATEGORY	A	B	C	D	E
S-ILS 13 *	4544-½ 250 (300-½)				
S-LOC 13**	4760-½ 466 (500-½)		4760-1 466 (500-1)		
C CIRCLING	4840-1 545 (600-1)		4860-1½ 565(600-1½)	5000-2¼ 705(800-2¼)	5020-2½ 725(800-2½)

FAF to MAP 4.9 NM

Knots	60	90	120	150	180
Min:Sec	4:54	3:16	2:27	1:58	1:38