HAMPTON, VIRGINIA

TACAN Y RWY 26

TACAN LFI Chan 70	APCH CRS 263°	Rwy ldg 10,002 TDZE 8 Arpt Elev 8	AL-185 [USAF]	LANGLEY AFB (KLFI)

*When ALS inop, increase CAT AB RVR to 55 and vis to 1 mile, CAT CDE vis to 1¼ miles.
**Circling S of Rwy 8-26 not authorized.

ALSF-1

MISSED APPROACH: Climb to 3000 via LFI R-260 to 20 DME (EXURE), then as instructed by ATC.

ATIS ★	NORFOLK APP CON	LANGLEY TOWER ★	GND CON	CLNC DEL
270.1	125.7 335.625	125.0 253.5	121.7 275.8	118.85 257.625

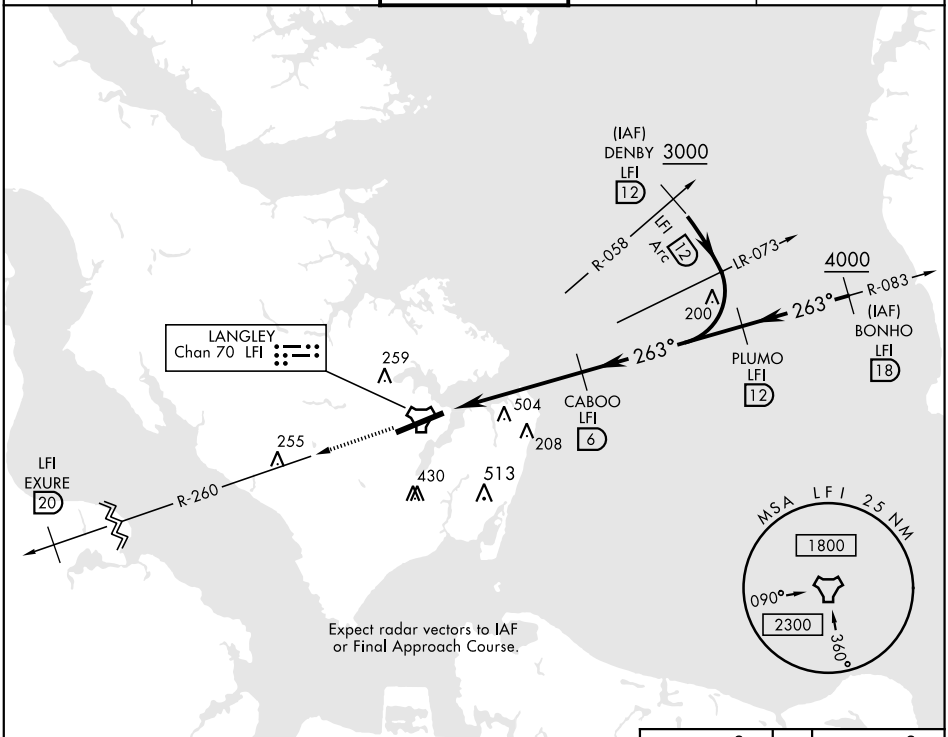

EMERG SAFE ALT 100 NM 4100

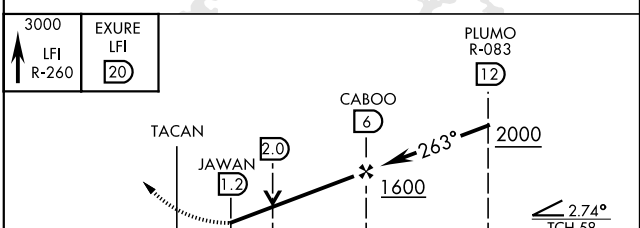

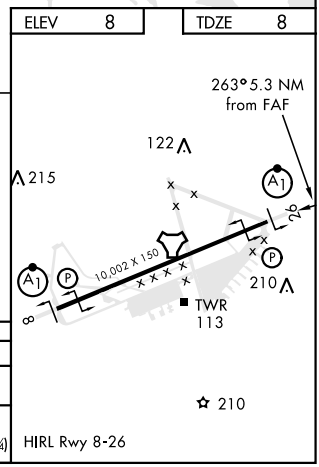

CATEGORY	A	B	C	D	E
S-26*	440/40		432	(500-¾)	
C CIRCLING**	540-1 532 (600-1)	580-1 572 (600-1)	660-1¾ 652 (700-1¾)	760-2½ 752 (800-2½)	760-2¾ 752 (800-2¾)

NE-3, 02 DEC 2021 to 30 DEC 2021
NE-3, 02 DEC 2021 to 30 DEC 2021