WAAS CH 69343 W30D	APP CRS 303°	Rwy ldg 9300 TDZE 1384 Apt Elev 1384

RNAV (GPS) RWY 30R
PHOENIX-MESA GATEWAY (IWA)

RNP APCH.

For uncompensated Baro-VNAV systems, LNAV/VNAV NA below -17°C or above 54°C.

MISSED APPROACH: Climb to 2800 then climbing left turn to 5000 direct to GICGE and hold.

ATIS ★	PHOENIX APP CON	GATEWAY TOWER ★	GND CON	CLNC DEL
133.5 270.275	124.9 353.8	120.6 (CTAF) 289.4	128.25 275.8	135.05

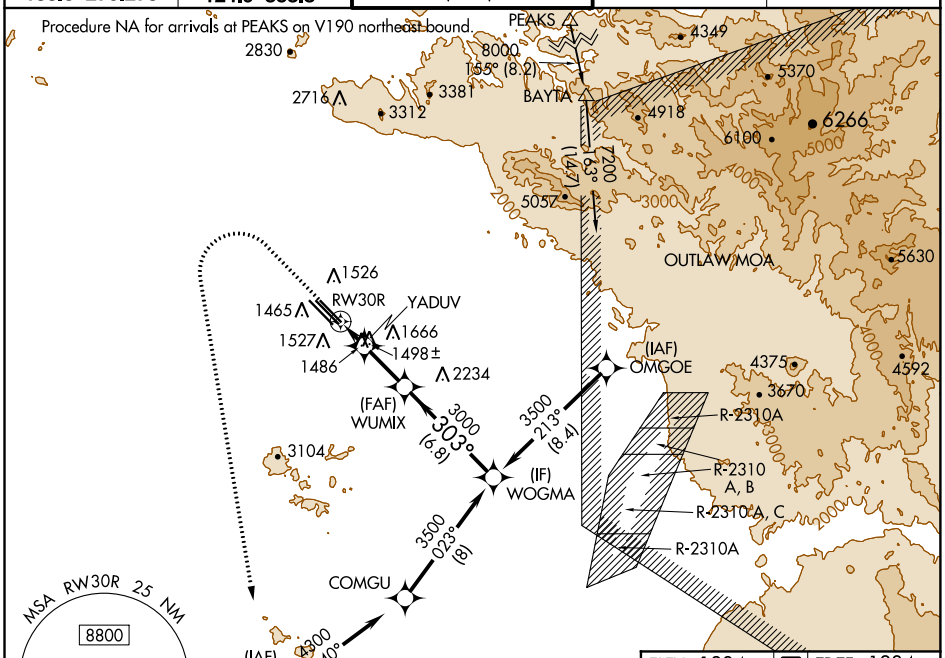

2800	5000	GICGE

*LNAV only

VGSI and RNAV glidepath not coincident (VGSI Angle 3.00/TCH 75).



CATEGORY	A	B	C	D
LPV DA	1584-¾ 200 (200-¾)			
LNAV/VNAV DA	1634-¾ 250 (300-¾)			
LNAV MDA	1740-1 356 (400-1)			
C CIRCLING	1840-1 456 (500-1)		1880-1½ 496 (500-1½)	2000-2 616 (700-2)

ELEV 1384 D TDZE 1384

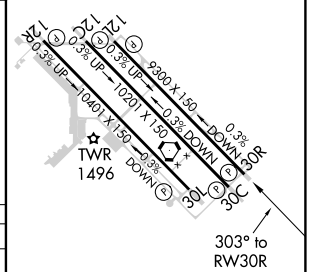

MIRL Rwy 12R-30L
HIRL Rwys 12L-30R and 12C-30C
REIL Rwys 12L and 30R

SW-4, 02 DEC 2021 to 30 DEC 2021

SW-4, 02 DEC 2021 to 30 DEC 2021