VOR/DME BKE	APP CRS	Rwy ldg	N/A
115.3	135°	TDZE	N/A
Chan 100		Apt Elev	3373

VOR-A
BAKER CITY MUNI (BKE)

T A -23°C

Circling to Rwy 8/17/26/35 NA at night.
Helicopter visibility reduction below 1 SM NA.

MISSED APPROACH: Climbing right turn to 6900 in BKE VOR/DME holding pattern.

ASOS	SALT LAKE CENTER	UNICOM
134.275	128.05 306.95	123.0 (CTAF) L

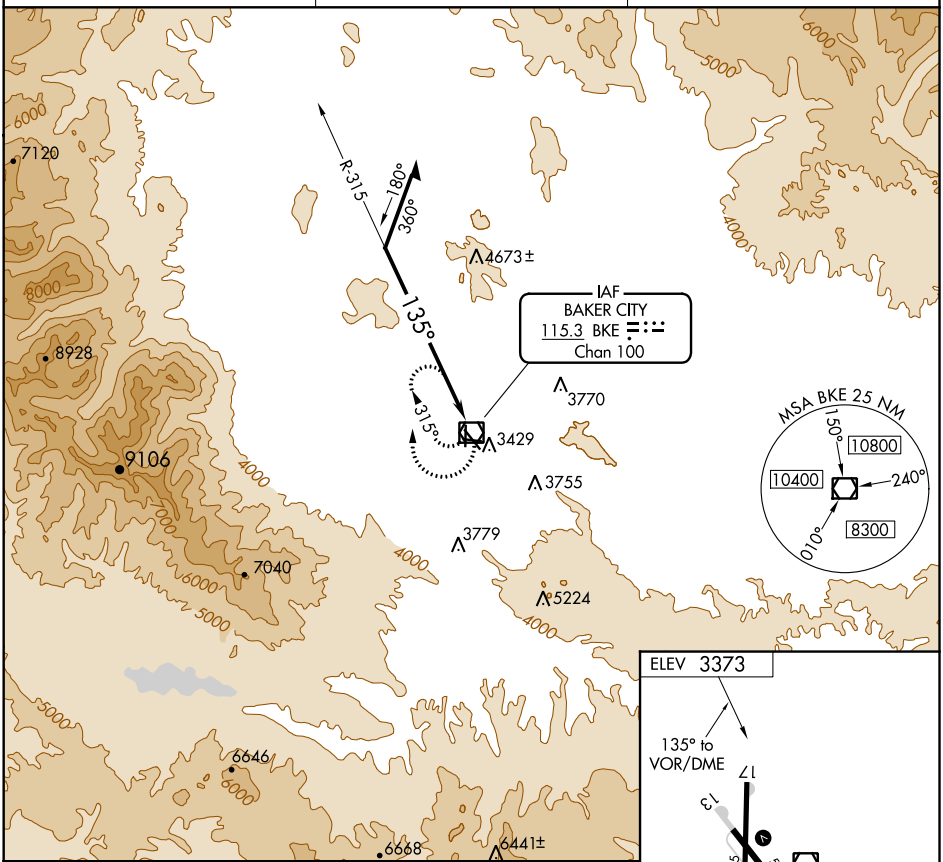

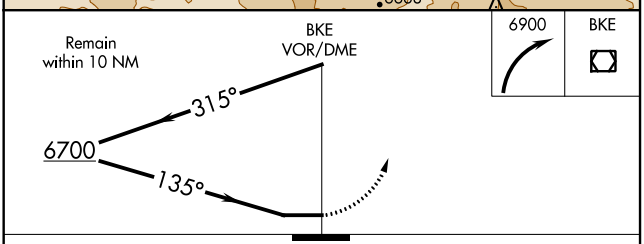

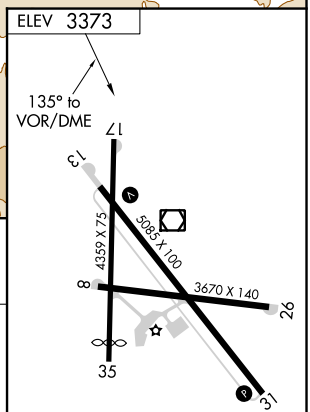

REIL Rwys 13 and 31 L
MIRL Rwy 13-31 L

CATEGORY	A	B	C	D
C CIRCLING	5200-1¼ 1827 (1900-1¼)	5200-1½ 1827 (1900-1½)	5200-3 1827 (1900-3)	