FORT BRAGG, NORTH CAROLINA

RNAV (GPS) RWY 27

APCH CRS	Rwy ldg	4814
273°	TDZE	228
	Arpt Elev	244

AL-5069 [USA]

SIMMONS AAF (KFBG)

DME/DME RNP-0.3 NA.

When local altimeter setting not received, use Pope AAF altimeter setting.

† MISSED APPROACH: Climbing left turn to 2100 direct AXILE and hold.

ATIS	FAYETTEVILLE APP CON	SIMMONS TOWER ★	GND CON	PAR
139.25	133.0 290.25	125.9 240.625	121.9 229.4	

Knots	60	120	180	240	300	360
V/V(fpm)	325	650	975	1300	1625	1950

†Min climb of 325 ft/NM to 2000 - Controlling Obstacle 1049'

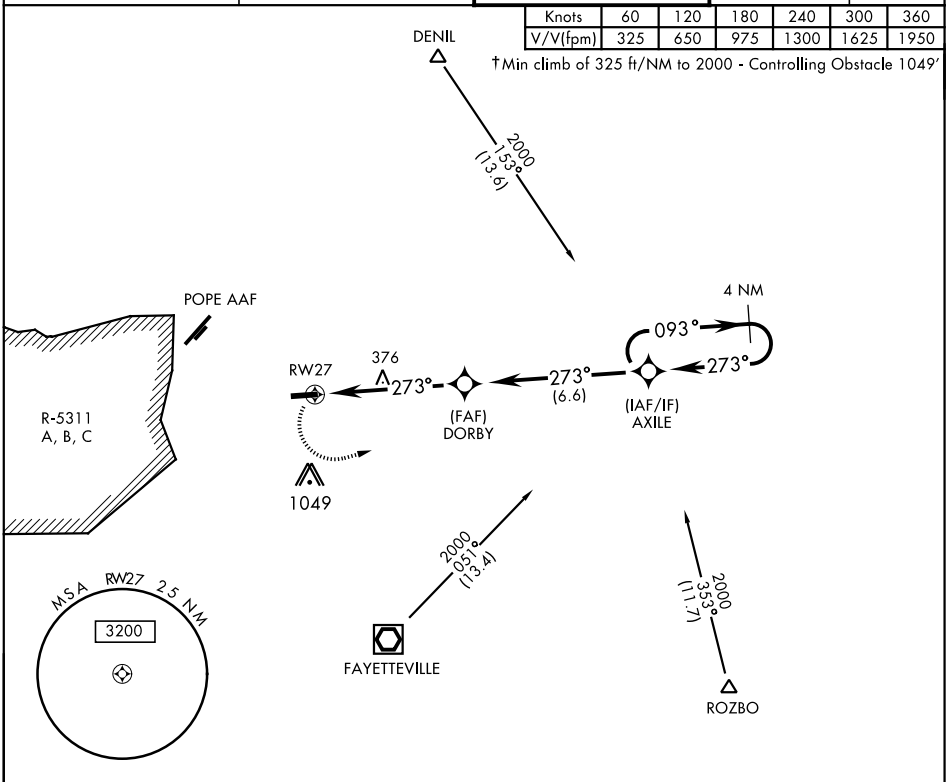

ELEV	244	TDZE	228

Rwy 9 ldg 4306'
Rwy 27 ldg 4814'

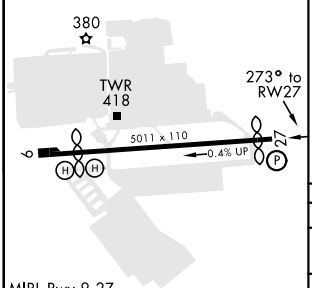

MIRL Rwy 9-27
REIL Rwy 27

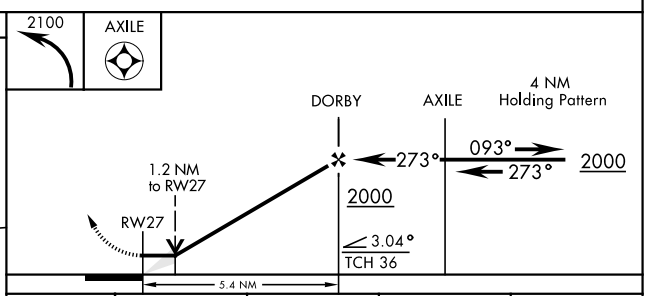

CATEGORY	A	B	C	D
LNAV MDA	680-1 452 (500-1)		680-1⅜ 452 (500-1⅜)	NA
CIRCLING	780-1 536 (600-1)		780-1½ 536 (600-1½)	NA

FORT BRAGG, NORTH CAROLINA 35°08'N-78°56'W SIMMONS AAF (KFBG)

Amdt 1A 31DEC20

RNAV (GPS) RWY 27

SE-2, 04 NOV 2021 to 02 DEC 2021