UTOPIA CREEK, ALASKA

# NDB RWY 24

| NDB/DME UTO 272 Chan 22 (Y) | APCH CRS 252° | Rwy ldg 4100 TDZE 1161 Arpt Elev 1261 |
|---|---|---|

AL-2335 [USAF] INDIAN MOUNTAIN LRRS (PAIM)

Night operations not authorized.

MISSED APPROACH: Climb to 5000, then climbing left turn to 6600 direct UTO NDB and hold. Continue climb climb-in-hold to 6600.

| ANCHORAGE CENTER APP/DEP CON | RCO | CTAF | AWOS-3 |
|---|---|---|---|
| 124.6 352.0 | 122.6 (FAIRBANKS) | 126.2 | |

CAUTION:Rwy located on a slope of a 3415' mountainwith W end at the base of cliff, APRROACH ONLY FROM THE EAST.

CAUTION: Terrain, 982' MSL, 200' from thld, 872' left of course.

Successful go around improbable if initiated past MAP.

Uncontrolled Airspace below 700' AGL within 4 NM of Indian Mountain airport.

Visibility reduction by helicopters NA.

PAPI Beyond 8° right of RCL unusable.

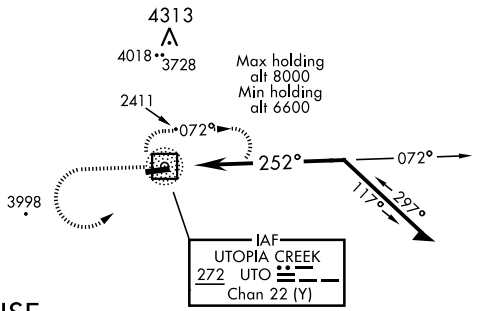


NOT FOR CIVIL USE

MILITARY CERTIFIED AIRCREWS or AUTHORIZED CONTRACT AIRCRAFT ONLY

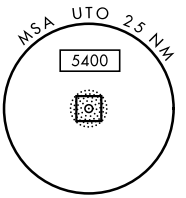


EMERG SAFE ALT 100 NM 9900

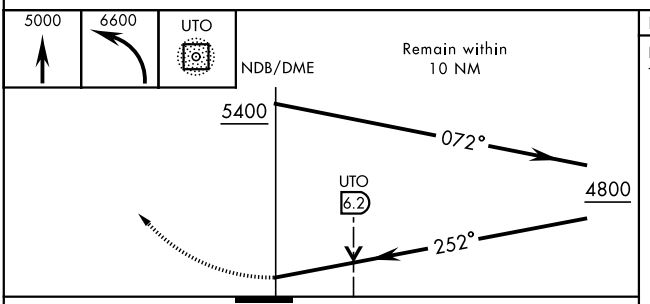


ELEV 1261 TDZE 1161

Land Rwy 24
Take-off Rwy 6

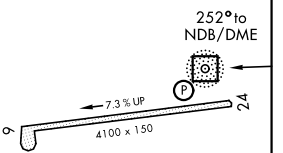


| CATEGORY | A | B | C | D |
|---|---|---|---|---|
| S-24 | 3640-1¼ 2479 (2400-1¼) | 3640-1½ 2479 (2400-1½) | 3640-3 2479 (2400-3) | |
| C CIRCLING | NOT AUTHORIZED | | | |

REIL Rwy 24



AK, 07 OCT 2021 to 02 DEC 2021
AK, 07 OCT 2021 to 02 DEC 2021