COLD BAY, ALASKA

HI-VOR/DME or TACAN RWY 15

VORTAC CDB	APCH CRS	Rwy ldg 10,179
112.6	141°	THRE 73
Chan 73		Arpt Elev 100

JAL-1241 [USAF]

COLD BAY (CDB) (PACD)

* When ALS inop, increase vis to 1⅜ miles.
** Circling not authorized SW of Rwy 15-33.

MALSR A5

MISSED APPROACH: Climb to 1200, then climbing left turn to 3000 direct CDB VORTAC, then on CDB R-325 to DEADS/CDB 10 DME and hold.

ANCHORAGE CENTER	COLD BAY RADIO	ASOS
118.5 278.3	123.6 (CTAF) L	135.75

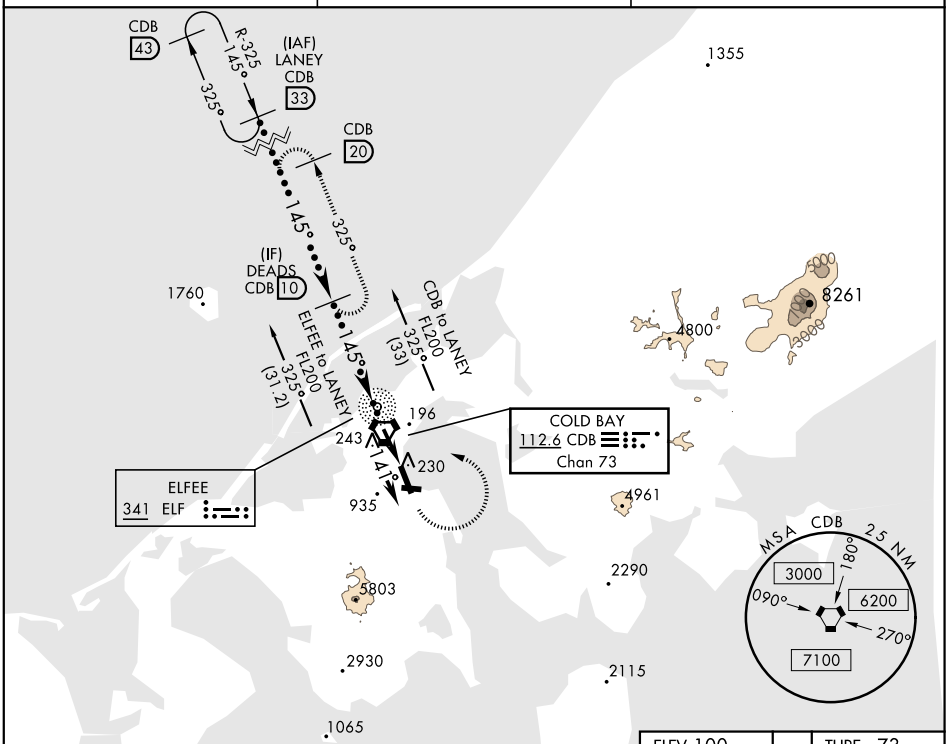

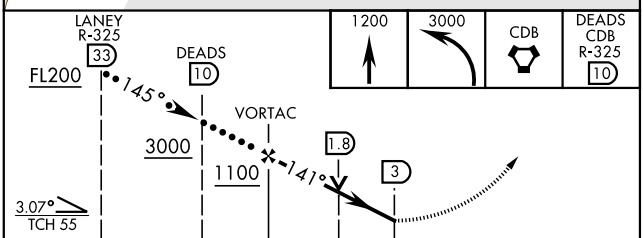

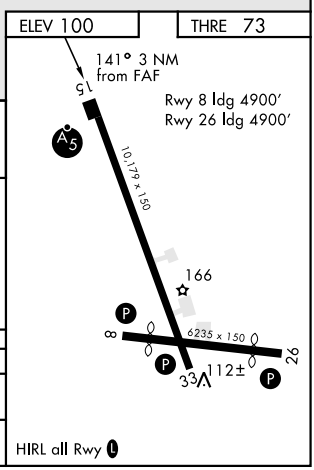

CATEGORY	C	D	E
S-15 *	520/45 447 (500-⅞)		
CIRCLING **	560-1½ 458 (500-1½)	660-2 558 (600-2)	820-2½ 718 (800-2½)

COLD BAY, ALASKA

Amdt 4 15NOV12

55°12′N-162°44′W

COLD BAY (CDB) (PACD)

HI-VOR/DME or TACAN RWY 15

AK, 07 OCT 2021 to 02 DEC 2021