| WAAS CH 77643 W27A | APP CRS 289° | Rwy ldg 4803<br>TDZE 2138<br>Apt Elev 2203 |
|---|---|---|

# RNAV (GPS) RWY 27
## BOULDER CITY MUNI (BVU)

RNP APCH.

Procedure NA at night.
Rwy 27 helicopter visibility reduction below 1 SM NA.

MISSED APPROACH: Climbing left turn to 7600 direct LYNSY and hold, continue climb-in-hold to 7600.

| AWOS-3 | LAS VEGAS APP CON | UNICOM |
|---|---|---|
| 118.475 | 118.4 307.25 | 122.7 (CTAF) L |

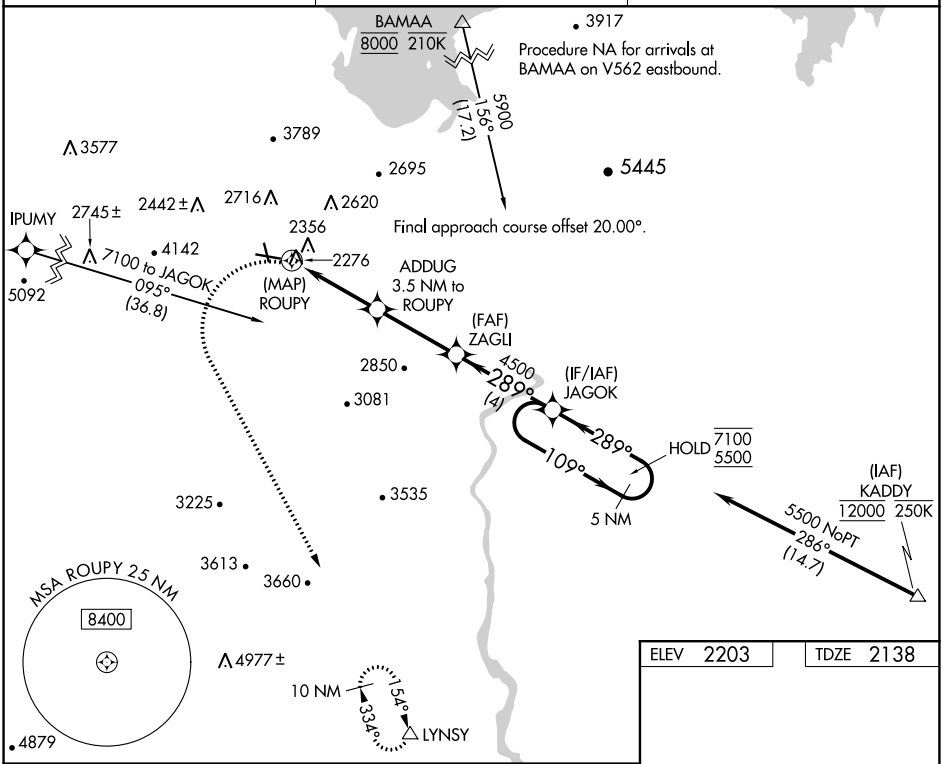


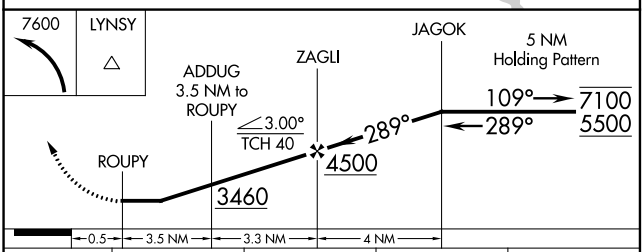


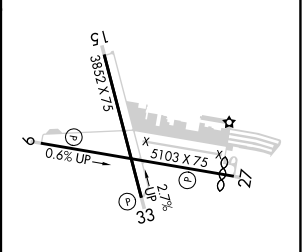


| CATEGORY | A | B | C | D |
|---|---|---|---|---|
| LP MDA | 2640-1 502 (500-1) | | 2640-1⅜ 502 (500-1⅜) | NA |
| LNAV MDA | 2940-1 802 (800-1) | 2940-1¼ 802 (800-1¼) | 2940-2½ 802 (800-2½) | NA |
| C CIRCLING | 2980-1¼ 777 (800-1¼) | 3360-1½ 1157 (1200-1½) | 4000-3 1797 (1800-3) | NA |

MIRL Rwys 9-27 and 15-33 L
REIL Rwys 9, 15, 27 and 33

SW-4, 04 NOV 2021 to 02 DEC 2021

SW-4, 04 NOV 2021 to 02 DEC 2021