KLAMATH FALLS, OREGON

HI-TACAN RWY 14

VORTAC LMT	APCH CRS	Rwy ldg 10,302
115.9	134°	TDZE 4091
Chan 106		Arpt Elev 4095

JAL-473 [USAF] CRATER LAKE-KLAMATH RGNL (KLMT)

* When ALS inop increase all CATS vis to 2½
** Circling NA for CATS D and E east of Rwy 14-32

MALSF

MISSED APPROACH: Climb to 5000 then climbing right turn to 9400 on heading 180° and LMT VORTAC R-164 to MUREX/LMT 17 DME and hold. Continue climb-in-hold to 9400.

ATIS	KINGSLEY APP CON	KINGSLEY TOWER ★	GND CON	UNICOM
126.5 263.0	123.675 270.8	133.975 (CTAF) L 257.8	121.9 348.6	122.95

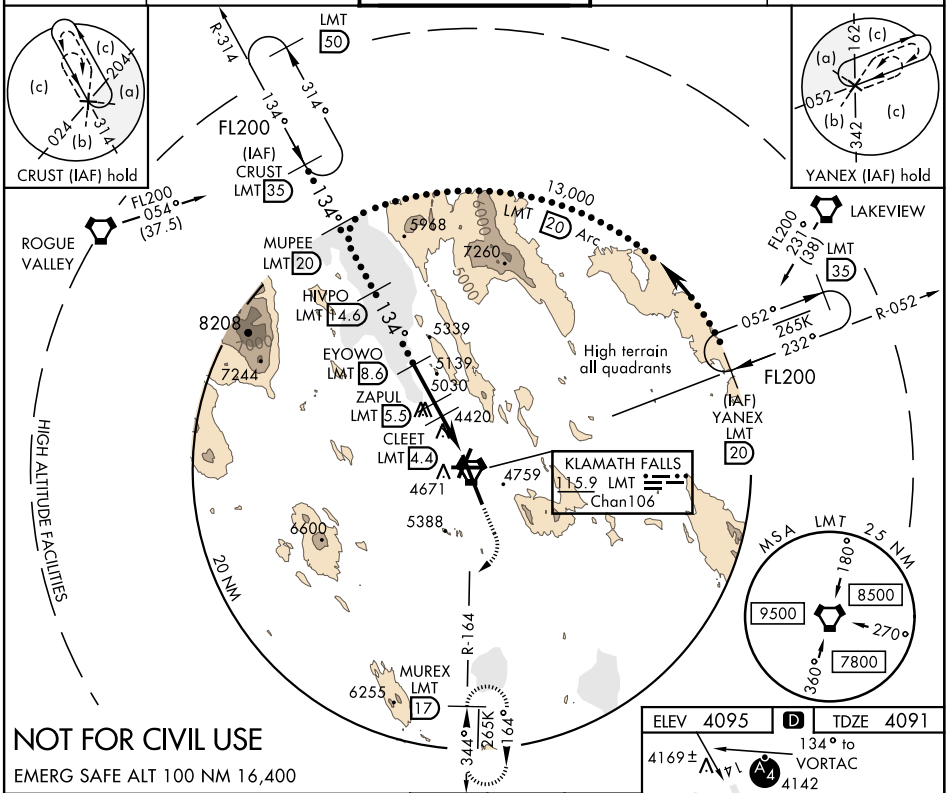

NOT FOR CIVIL USE

EMERG SAFE ALT 100 NM 16,400

VGSI and descent angles not coincident (VGSI Angle 3.00/TCH 50).

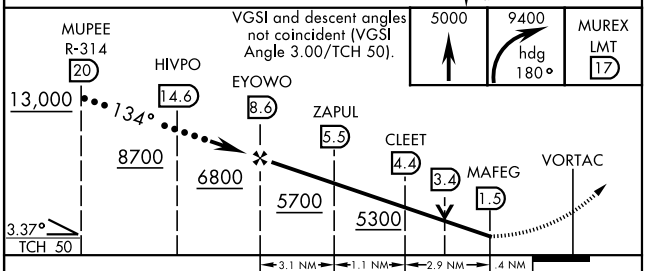

CATEGORY	C	D	E
S-14*	4860-2 769 (800-2)		
C CIRCLING**	5420-3 1325 (1400-3)	5660-3 1565 (1600-3)	5700-3 1605 (1700-3)

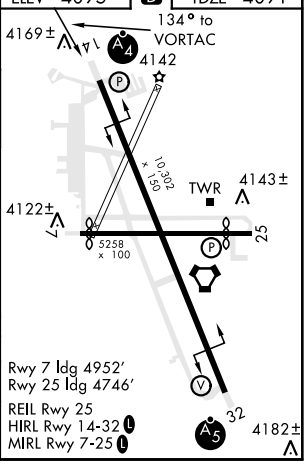

NW-1, 04 NOV 2021 to 02 DEC 2021

NW-1, 04 NOV 2021 to 02 DEC 2021