CHERRY POINT, NORTH CAROLINA

TACAN RWY 14L

TACAN	APCH CRS	Rwy ldg	8979
NKT Chan 75	140°	TDZE	26
		Arpt Elev	29

AL-471 [USN] CHERRY POINT MCAS (CUNNINGHAM FLD) (KNKT)

MISSED APPROACH: Climb to 1600 direct NKT TACAN, then direct TARHL and hold.

ATIS	CHERRY POINT APP CON	CHERRY POINT TOWER	GND CON	CLNC DEL	ASR/PAR
127.475 244.875	(E) 119.75 360.775 (abv 2600′) (E) 132.575 299.6 (at/blw 2600′) (W) 119.35 377.175 (N) 124.1 268.7	121.3 340.2	128.625 239.025	125.95 316.125	

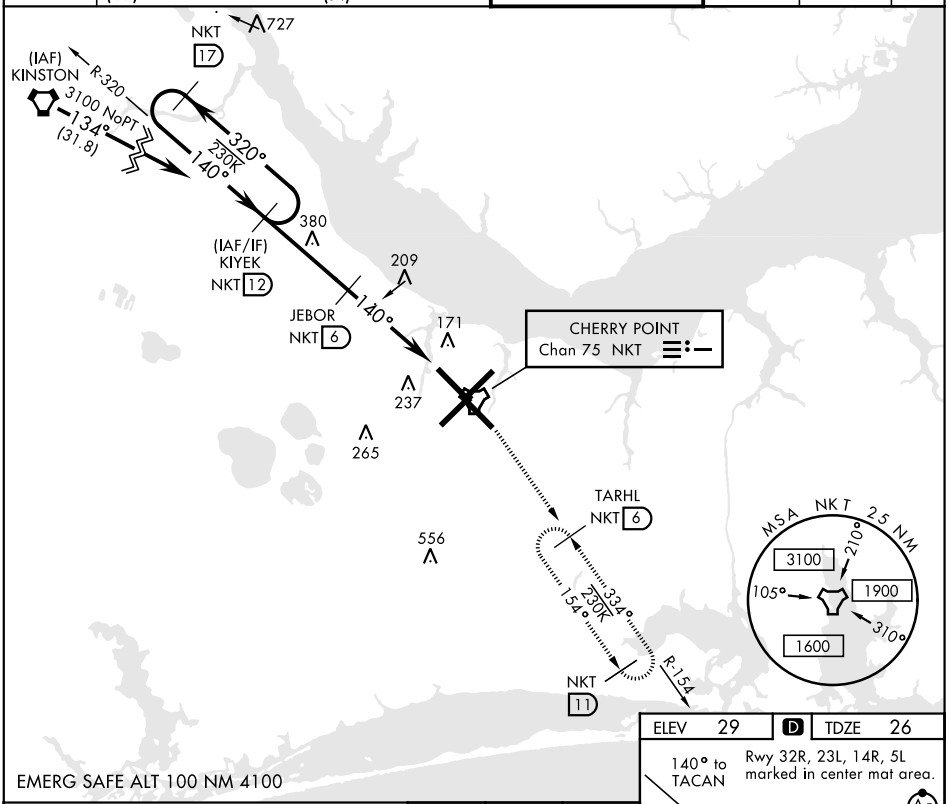

SE-2, 04 NOV 2021 to 02 DEC 2021

SE-2, 04 NOV 2021 to 02 DEC 2021

VGSI and descent angle not coincident.

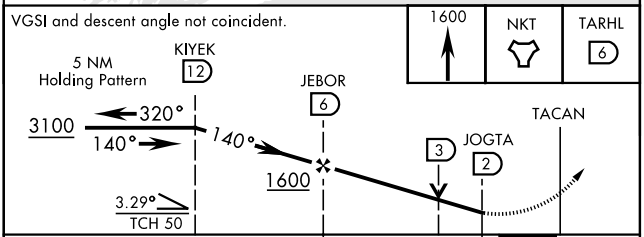

CATEGORY	A	B	C	D
S-14L	500-1 474 (500-1)		500-1⅜ 474 (500-1⅜)	
C CIRCLING	580-1 551 (600-1)		600-1½ 571 (600-1½)	600-2 571 (600-2)
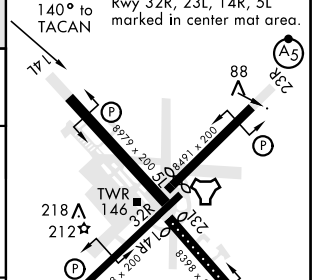
ELEV 29 | D | TDZE 26