CHERRY POINT, NORTH CAROLINA

RNAV (GPS) RWY 5R

WAAS Chan 71199 W05A	APCH CRS 054°	Rwy ldg 8188 TDZE 27 Arpt Elev 29	AL-471 [USN]	CHERRY POINT MCAS (CUNNINGHAM FLD) (KNKT)

RNP APCH

For uncompensated Baro-VNAV systems, LNAV/VNAV NA below -15°C (5°F) or above 54°C (129°F).

MISSED APPROACH: Climb to 3100 direct GRAVY and hold. Continue climb in hold to 3100.

ATIS	CHERRY POINT APP CON	CHERRY POINT TOWER	GND CON	CLNC DEL	ASR/PAR
127.475 244.875	(E) 119.75 360.775 (abv 2600') (E) 132.575 299.6 (at/blw 2600') (W) 119.35 377.175 (N) 124.1 268.7	121.3 340.2	128.625 239.025	125.95 316.125	

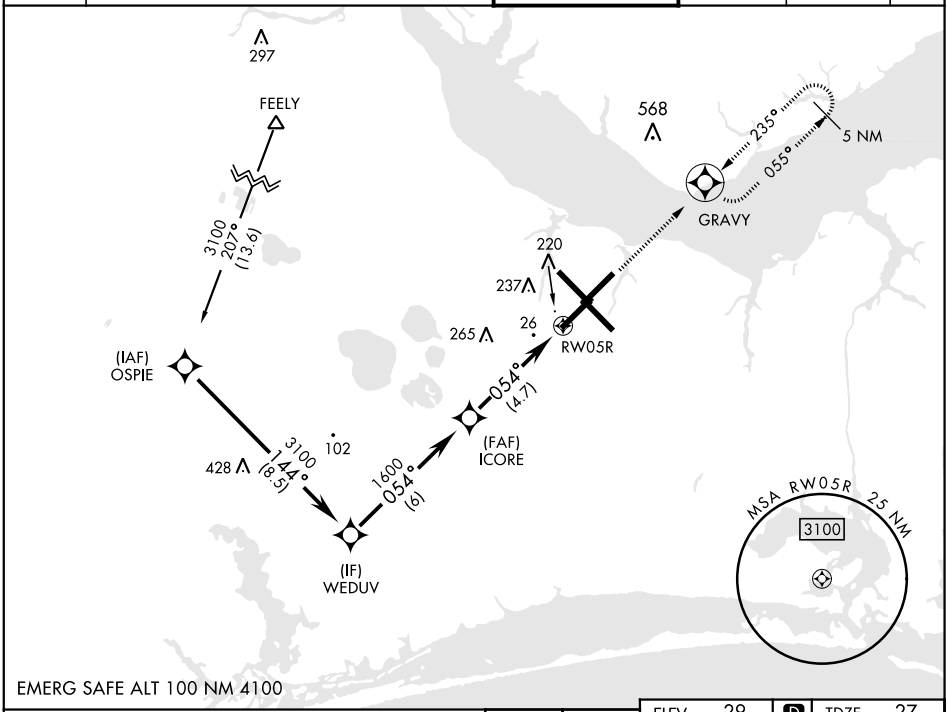

VGSI and RNAV glidepath not coincident.

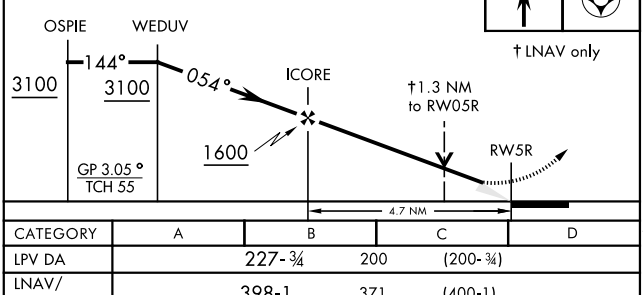

CATEGORY	A	B	C	D
LPV DA	227-¾ 200 (200-¾)			
LNAV/VNAV DA	398-1 371 (400-1)			
LNAV MDA	500-1 473 (500-1)		500-1⅜ 473 (500-1⅜)	
C CIRCLING	580-1 551 (600-1)		600-1½ 571 (600-1½)	600-2 571 (600-2)

ELEV 29 | D | TDZE 27

Rwy 32R, 23L, 14R, 5L marked in center mat area.

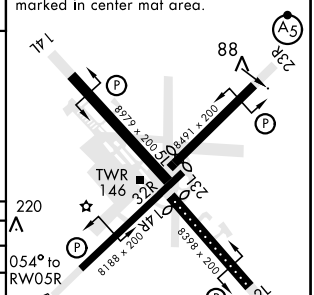

HIRL all Rwy
REIL Rwy 5L and 14R
Rwy 5L-23R ldg 7552',
14R-32L ldg 7551'

SE-2, 04 NOV 2021 to 02 DEC 2021