CHERRY POINT, NORTH CAROLINA

RNAV (GPS) RWY 32L

AL-471 [USN] CHERRY POINT MCAS (CUNNINGHAM FLD) (KNKT)

WAAS Chan 54304 W32A	APCH CRS 325°	Rwy ldg 7551 TDZE 26 Arpt Elev 29

RNP APCH

*When ALS inop, increase vis to ¾ mile.
**When ALS inop, increase vis to 1⅛ mile.
***When ALS inop, increase CAT AB vis to 1 mile, CAT CD vis to 1⅜ miles.

ALSF-1

MISSED APPROACH: Climb to 3100 direct HULAN and hold.

ATIS	CHERRY POINT APP CON	CHERRY POINT TOWER	GND CON	CLNC DEL	ASR/PAR
127.475 244.875	(E) 119.75 360.775 (abv 2600′) (E) 132.575 299.6 (at/blw 2600′) (W) 119.35 377.175 (N) 124.1 268.7	121.3 340.2	128.625 239.025	125.95 316.125	

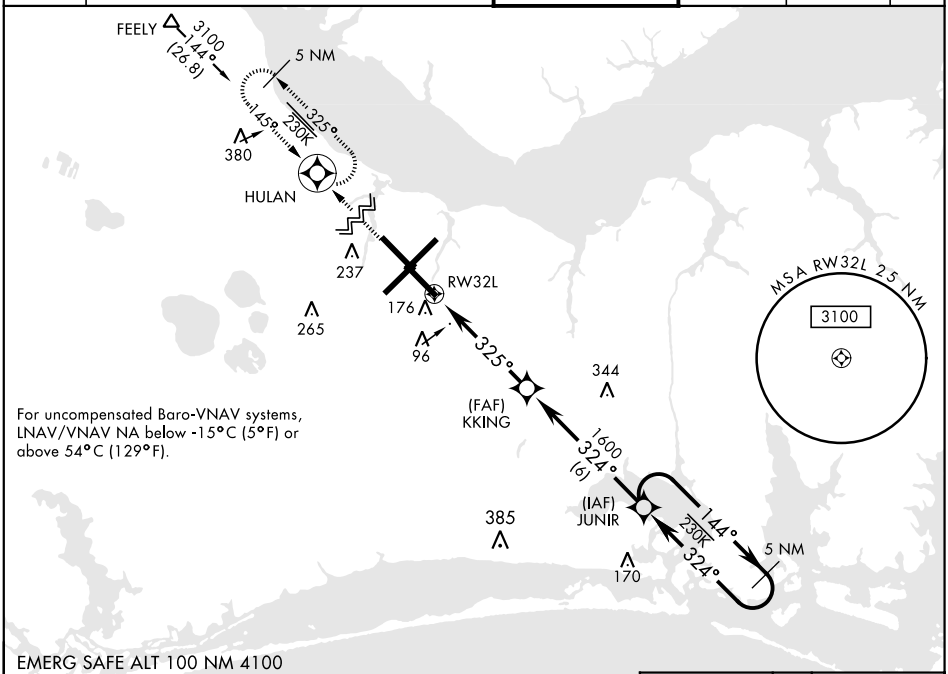

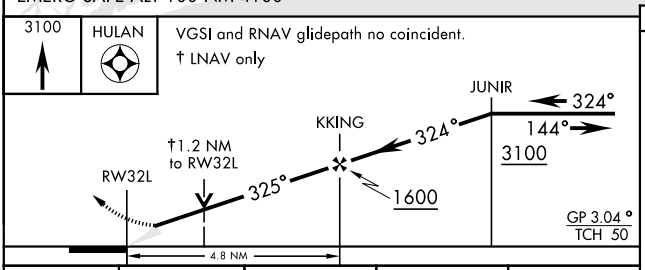

ELEV 29	D	TDZE 26

Rwy 32R, 23L, 14R, 5L marked in center mat area.

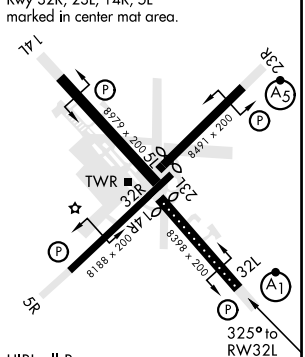

HIRL all Rwy
REIL Rwy 5L and 14R
Rwy 5L-23R 7552′, 14R-32L ldg 7551′

CATEGORY	A	B	C	D
LPV DA*	226-½ 200 (200-½)			
LNAV/VNAV DA**	415-⅝ 389 (400-⅝)			
LNAV MDA***	480-½ 454 (500-½)		480-⅞ 454 (500-⅞)	
C CIRCLING	580-1 551 (600-1)		600-1½ 571 (600-1½)	600-2 571 (600-2)

CHERRY POINT, NORTH CAROLINA 34°54′N-76°53′W CHERRY POINT MCAS (CUNNINGHAM FLD) (KNKT)

Amdt 7 10SEP20

RNAV (GPS) RWY 32L

SE-2, 04 NOV 2021 to 02 DEC 2021