CHERRY POINT, NORTH CAROLINA

ILS or LOC/DME RWY 23R

LOC/DME I-NKT	APCH CRS	Rwy ldg 7552
108.9	234°	TDZE 23
Chan 26		Arpt Elev 29

AL-471 [USN] CHERRY POINT MCAS (CUNNINGHAM FLD) (KNKT)

TACAN Required

T * When ALS inop, increase vis to ¾ mile.
** When ALS inop, increase vis to 1 mile.

MALSR A5

MISSED APPROACH: Climb to 500, then climbing right turn to 2600 via NKT TACAN R-052 to GRAVY and hold. Continue climb in hold.

ATIS	CHERRY POINT APP CON	CHERRY POINT TOWER	GND CON	CLNC DEL	ASR/PAR
127.475 244.875	(E) 119.75 360.775 (abv 2600') (E) 132.575 299.6 (at/blw 2600') (W) 119.35 377.175 (N) 124.1 268.7	121.3 340.2	128.625 239.025	125.95 316.125	

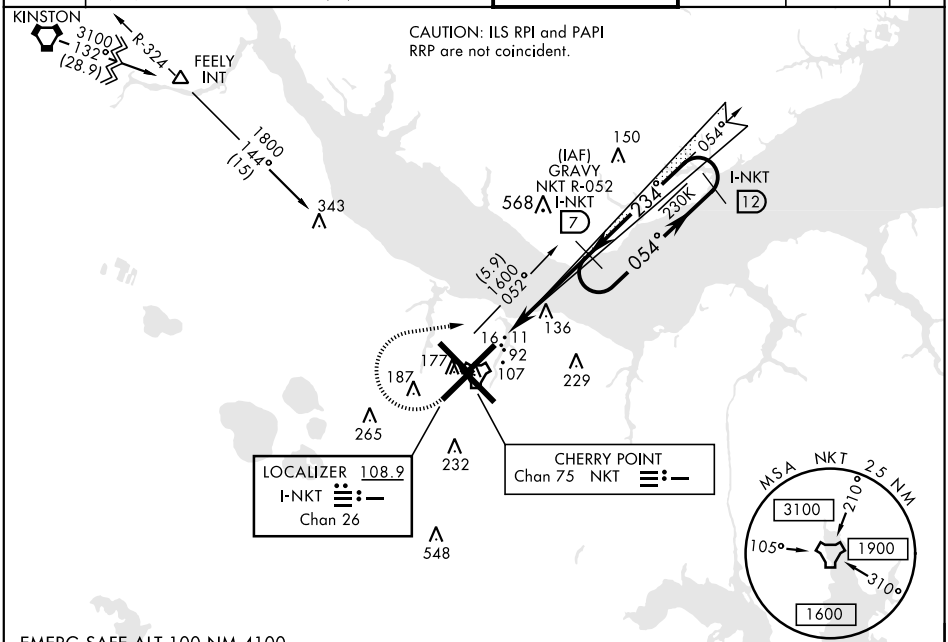

EMERG SAFE ALT 100 NM 4100

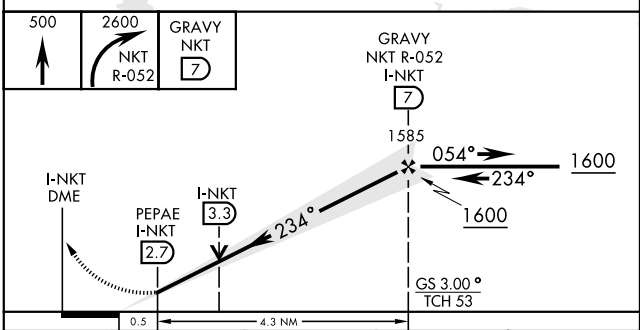

CATEGORY	A	B	C	D
S-ILS 23R *	223-½ 200 (200-½)			
S-LOC 23R **	400-½ 377 (400-½)		400-⅝ 377 (400-⅝)	
C CIRCLING	580-1 551 (600-1)		600-1½ 571 (600-1½)	600-2 571 (600-2)

ELEV 29 D TDZE 23

Rwy 32R, 23L, 14R, 5L marked in center mat area.

234° 4.8 NM from FAF

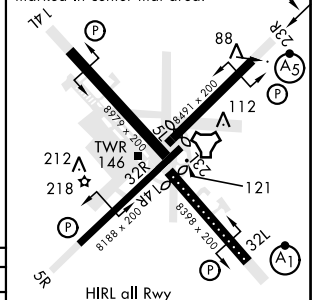

HIRL all Rwy
REIL Rwy 5L and 14R
Rwy 5L-23R ldg 7552',
14R-32L ldg 7551'

FAF to MAP 4.3 NM

Knots	60	90	120	150	180
Min:Sec	4:18	2:52	2:09	1:43	1:26

SE-2, 04 NOV 2021 to 02 DEC 2021