CHERRY POINT, NORTH CAROLINA

HI-TACAN Z RWY 14L

JAL-471 [USN] CHERRY POINT MCAS (CUNNINGHAM FLD) (KNKT)

TACAN	APCH CRS	Rwy ldg	8979
NKT Chan 75	140°	TDZE	26
		Arpt Elev	29

MISSED APPROACH: Climb to 1600 to NKT TACAN then intercept NKT R-154 to TARHL and hold.

ATIS	CHERRY POINT APP CON	CHERRY POINT TOWER	GND CON	CLNC DEL	ASR/PAR
127.475 244.875	119.75 360.775 (E) (abv 2600') 132.575 299.6 (E) (at/blw 2600') 119.35 377.175 (W) 124.1 268.7 (N)	121.3 340.2	128.625 239.025	125.95 316.125	

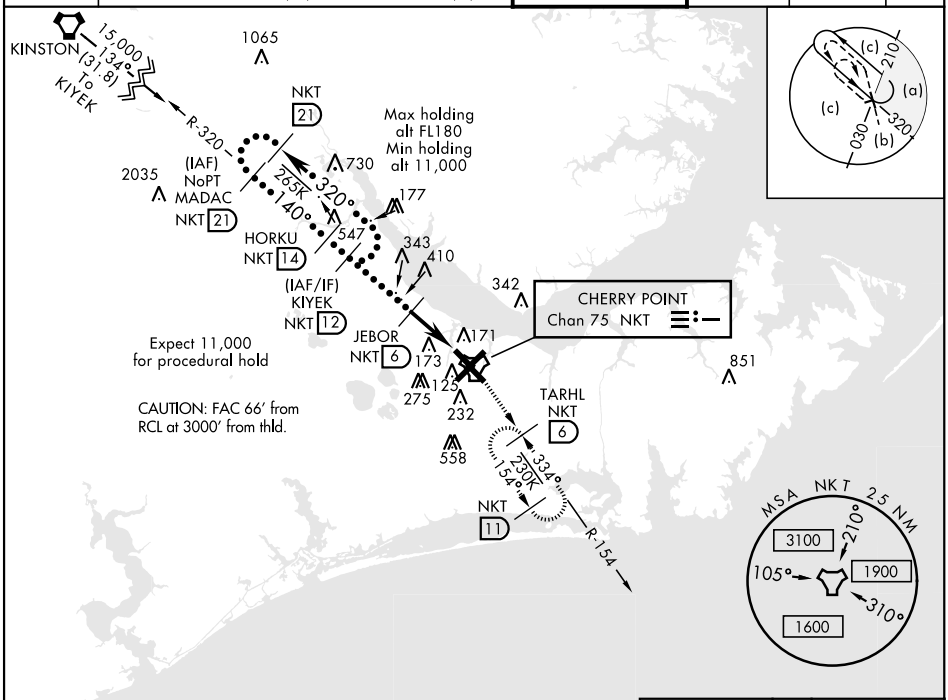

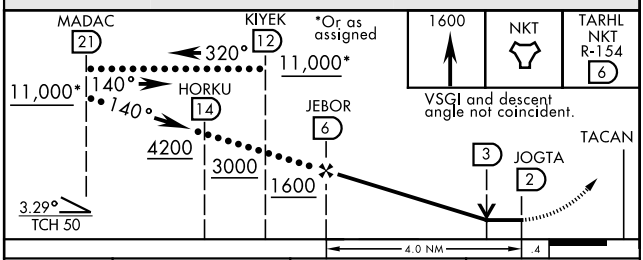

CATEGORY	C	D	E
S-14L	500-1⅜ 474 (500-1⅜)		
C CIRCLING	600-1½ 571 (600-1½)	600-2 571 (600-2)	700-2½ 671 (700-2½)

ELEV 29 | D | TDZE 26

140° to TACAN

Rwy 32R, 23L, 14R, 5L marked in center mat area.

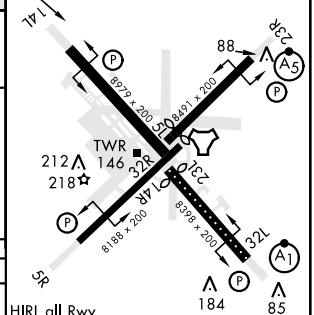

HIRL all Rwy
REIL Rwy 5L and 14R
Rwy 5L-23R ldg 7552',
14R-32L ldg 7551'

CHERRY POINT, NORTH CAROLINA 34° 54'N-76° 53'W CHERRY POINT MCAS (CUNNINGHAM FLD) (KNKT)

Amdt 7 05NOV20

HI-TACAN Z RWY 14L

SE-2, 04 NOV 2021 to 02 DEC 2021