CHERRY POINT, NORTH CAROLINA

HI-TACAN Y RWY 32L

TACAN NKT Chan 75	APCH CRS 334°	Rwy ldg 7551 TDZE 26 Arpt Elev 29	JAL-471 [USN]	CHERRY POINT MCAS (CUNNINGHAM FLD) (KNKT)

* When ALS inop, increase vis to 1⅜ miles.

ALSF-1

MISSED APPROACH: Climbing right turn to 1600 direct MEVGE and hold.

ATIS	CHERRY POINT APP CON	CHERRY POINT TOWER	GND CON	CLNC DEL	ASR/PAR
127.475 244.875	(E) 119.75 360.775 (abv 2600′) (E) 132.575 299.6 (at/blw 2600′) (W) 119.35 377.175 (N) 124.1 268.7	121.3 340.2	128.625 239.025	125.95 316.125	

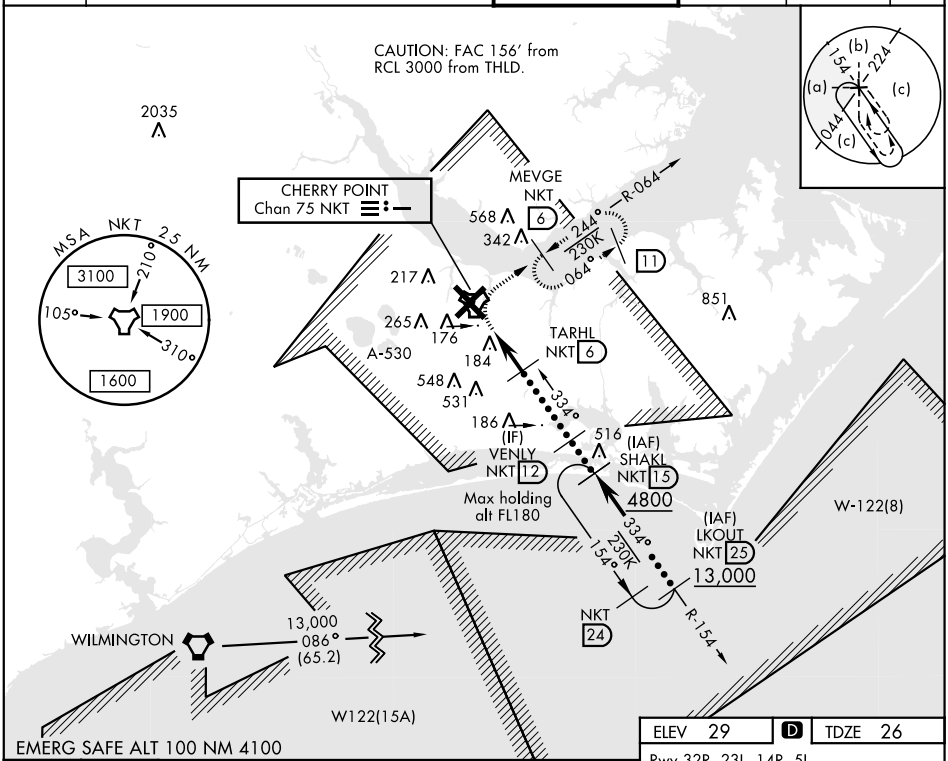

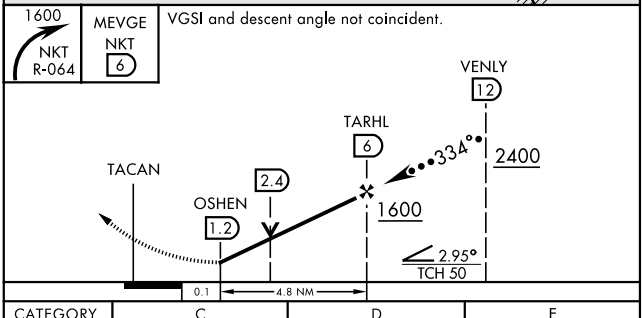

CATEGORY	C	D	E
S-32L*	480-⅞ 454 (500-⅞)		
C CIRCLING	600-1½ 571 (600-1½)	600-2 571 (600-2)	700-2½ 671 (700-2½)

ELEV 29 | D | TDZE 26

Rwy 32R, 23L, 14R, 5L marked in center mat area.

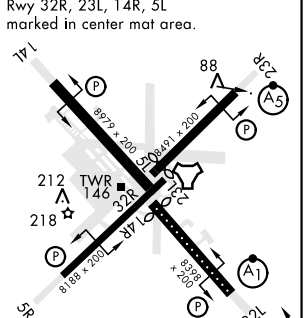

HIRL all Rwy
REIL Rwy 5L and 14R
Rwy 5L-23R ldg 7552′,
14R-32L ldg 7551′