FORT LEWIS, WASHINGTON

# RNAV (GPS) RWY 15

| APCH CRS 151° | Rwy ldg 6124<br>TDZE 300<br>Arpt Elev 301 |
|---|---|

AL-413 (USA)

GRAY AAF (KGRF)

T A * Circling not authorized W of Rwy 15-33.

SSALR A3

MISSED APPROACH: Climbing left turn to 2000 direct CIKRI and hold.

| ATIS | SEATTLE APP CON/DEP CON | TOWER★ | GND CON | CLNC DEL | PAR |
|---|---|---|---|---|---|
| 124.65 306.2 | 120.1 290.9 | 119.325 (CTAF) 256.8 | 121.9 290.2 | 121.9 290.2 | |

RNP APCH

When local altimeter setting not received, use McChord Fld altimeter setting.

Procedure NA for arrivals at CARRO on V165-287 northbound and for arrivals on OLM VORTAC airway R-012 CW R-095 and arrivals on SEA VORTAC airway R-168 CW R-178.

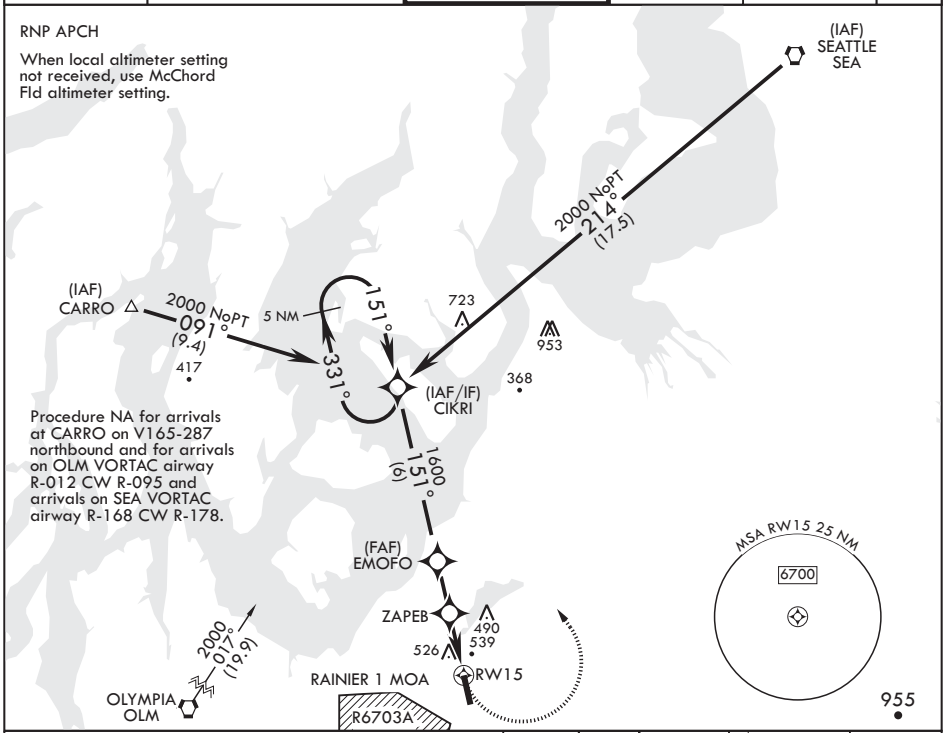


† VDP NA with McChord Fld altimeter setting.

2000

CIKRI

VGSI and descent angles not coincident.

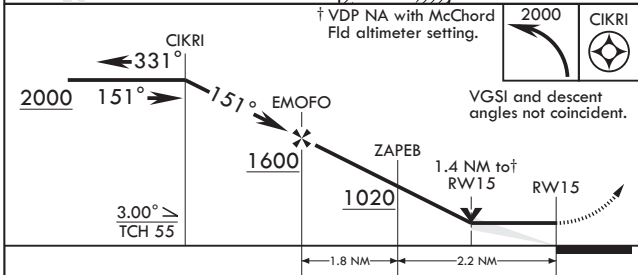


ELEV 301

TDZE 300

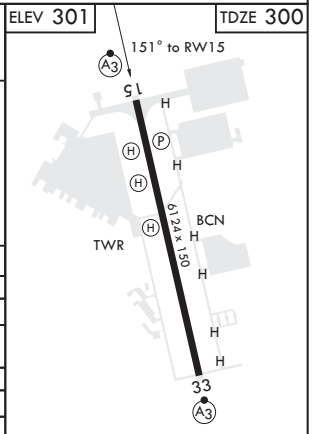


HIRL all Rwys

| CATEGORY | A | B | C | D |
|---|---|---|---|---|
| LNAV MDA | 800/24 500 (500-½) | | 800/50 500 (500-1) | |
| C CIRCLING* | 840-1 539 (600-1) | | 840-1½ 539 (600-1½) | 920-2 619 (700-2) |
| MC CHORD FLD ALTIMETER SETTING MINIMUMS | | | | |
| LNAV MDA | 820/24 520 (600-½) | | | |
| C CIRCLING* | 860-1 559 (600-1) | | 860-1½ 559 (600-1½) | 940-2 639 (700-2) |