VOR/DME-C
ROGUE VALLEY INTL-MEDFORD (MFR)

VORTAC OED 113.6 Chan 83	APP CRS 325°	Rwy ldg N/A TDZE N/A Apt Elev 1335

Circling NA for Cats C and D northeast of Rwy 14-32.

-3°C

MISSED APPROACH: Climb to 7600 direct OED VORTAC and hold, continue climb-in-hold to 7600.

ATIS	CASCADE APP CON ★	MEDFORD TOWER ★	GND CON	UNICOM
127.25	124.3 379.9	119.4 (CTAF) L 257.8	121.8	122.95

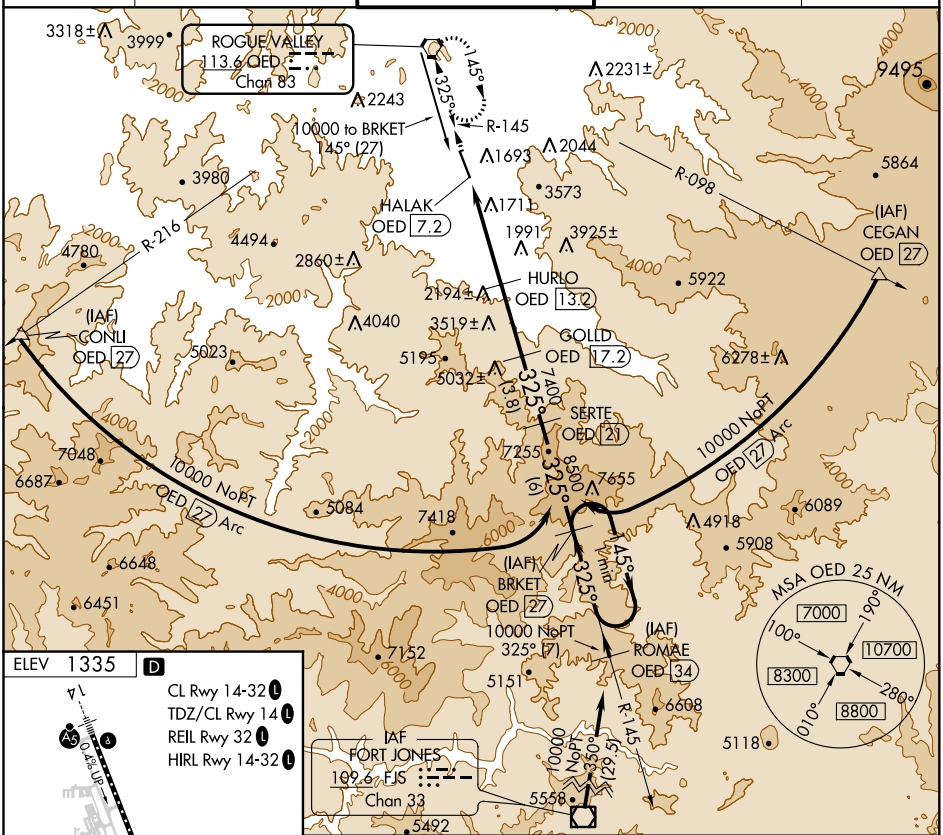

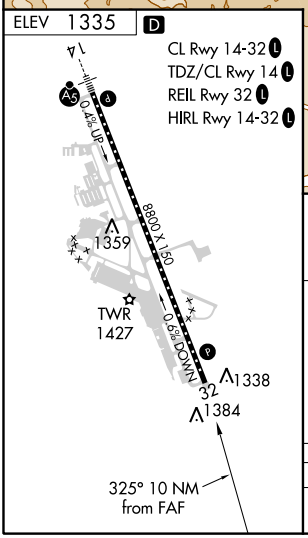

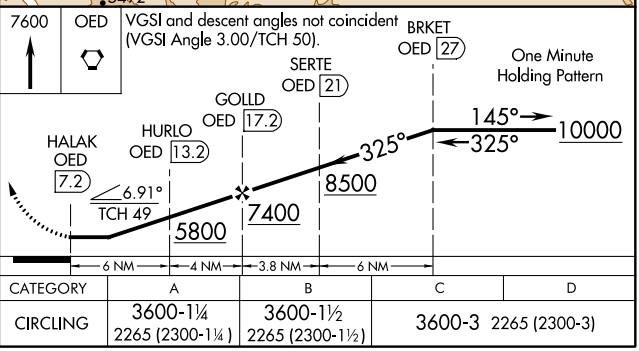

CATEGORY	A	B	C	D
CIRCLING	3600-1¼ 2265 (2300-1¼)	3600-1½ 2265 (2300-1½)	3600-3 2265 (2300-3)	

NW-1, 04 NOV 2021 to 02 DEC 2021

NW-1, 04 NOV 2021 to 02 DEC 2021