APP CRS	Rwy ldg	N/A
328°	TDZE	N/A
	Apt Elev	1335

RNAV (GPS)-D

ROGUE VALLEY INTL-MEDFORD (MFR)

RNP APCH.

Circling NA for Cats C and D northeast of Rwy 14-32.

-3°C

MISSED APPROACH: Climb to 7800 direct OED VORTAC and hold, continue climb-in-hold to 7800.

ATIS	CASCADE APP CON ★	MEDFORD TOWER ★	GND CON	UNICOM
127.25	124.3 379.9	119.4 (CTAF) L 257.8	121.8	122.95

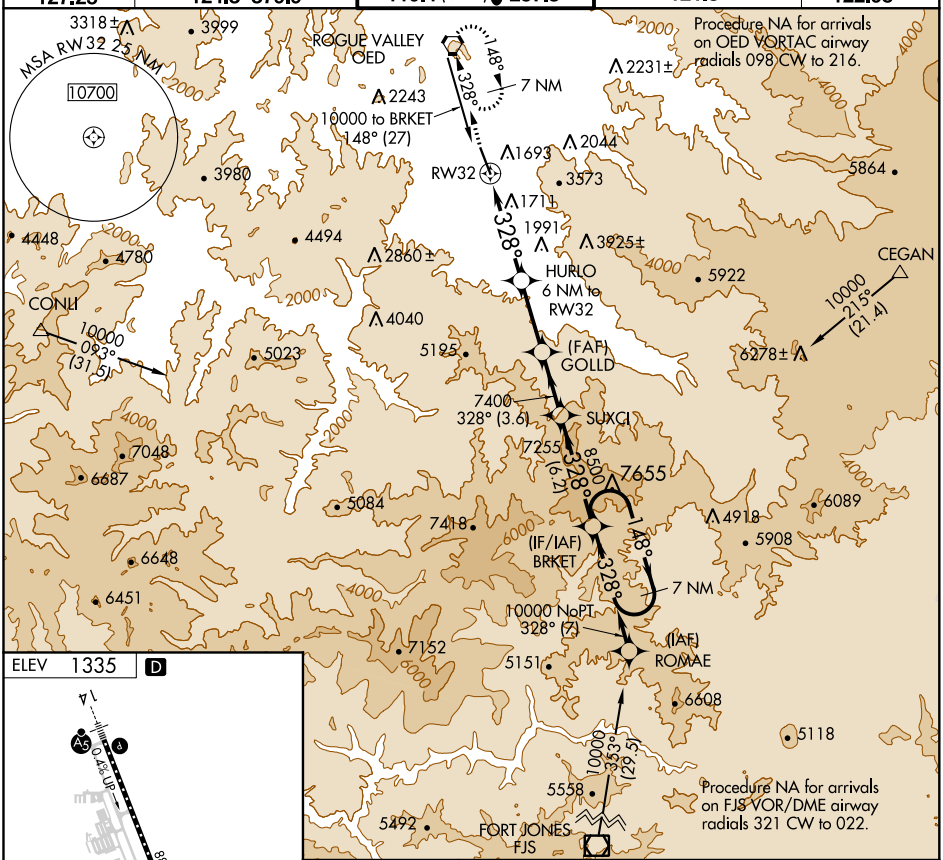

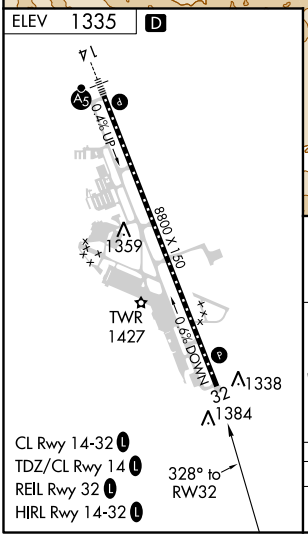

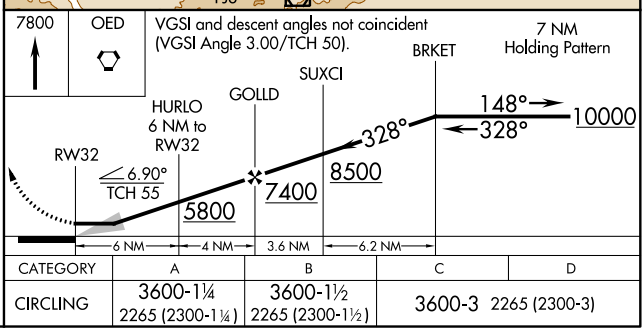

CATEGORY	A	B	C	D
CIRCLING	3600-1¼ 2265 (2300-1¼)	3600-1½ 2265 (2300-1½)	3600-3 2265 (2300-3)	

NW-1, 04 NOV 2021 to 02 DEC 2021

NW-1, 04 NOV 2021 to 02 DEC 2021