LOC/DME BC-B
ROGUE VALLEY INTL-MEDFORD (MFR)

LOC/DME I-MFR	APP CRS	Rwy ldg	N/A
110.3	323°	TDZE	N/A
Chan 40		Apt Elev	1335

Visibility reduction by helicopters NA. Circling NA for Cats C and D northeast of Rwy 14-32.

-3°C

MISSED APPROACH: Climb to 7600 direct OED VORTAC and hold, continue climb-in-hold to 7600.

ATIS	CASCADE APP CON ★	MEDFORD TOWER ★	GND CON	UNICOM
127.25	124.3 379.9	119.4 (CTAF) L 257.8	121.8	122.95

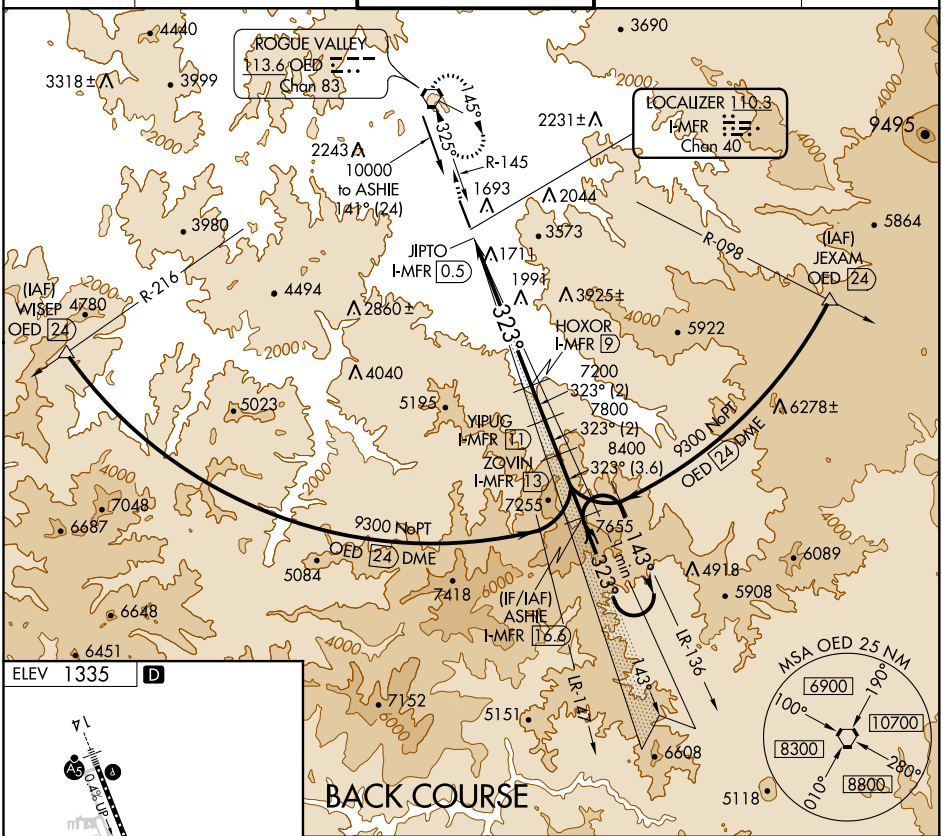

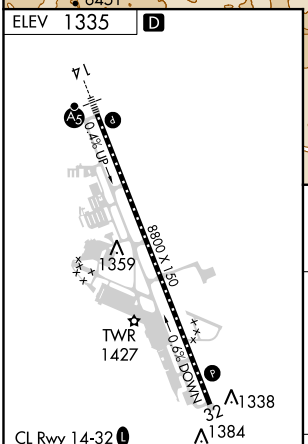

CL Rwy 14-32 L
TDZ/CL Rwy 14 L
REIL Rwy 32 L
HIRL Rwy 14-32 L

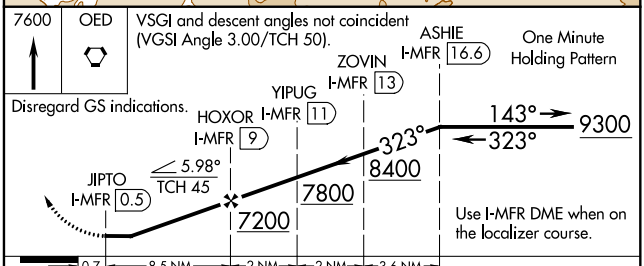

CATEGORY	A	B	C	D
CIRCLING	3540-1¼ 2205 (2300-1¼)	3540-1½ 2205 (2300-1½)	3540-3 2205 (2300-3)	

NW-1, 04 NOV 2021 to 02 DEC 2021

NW-1, 04 NOV 2021 to 02 DEC 2021