VOR/DME CEZ 108.4 Chan 21	APP CRS 196°	Rwy ldg 7205 TDZE 5913 Apt Elev 5918

VOR RWY 21
CORTEZ MUNI (CEZ)

CAUTION: Highway lights located between facility and runway are aligned with approach area.
Rwy 21 helicopter visibility reduction below ¾ SM NA.

MISSED APPROACH: Climbing right turn to 9800 direct to CEZ VOR/DME and hold.

ASOS	DENVER CENTER	UNICOM
135.625	118.575 348.7	122.8 (CTAF) L

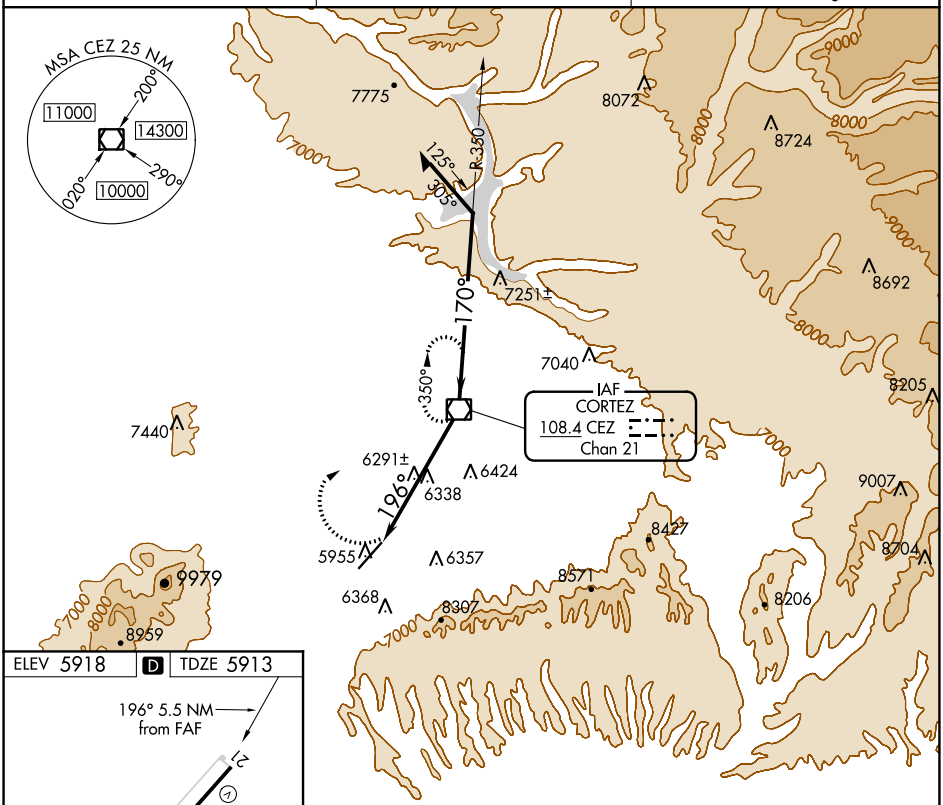

ELEV 5918 D TDZE 5913

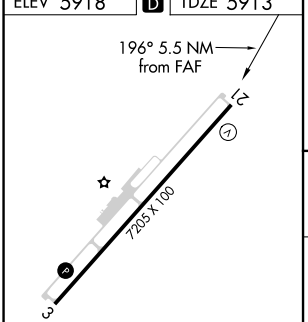

REIL Rwys 3 and 21 L
MIRL Rwy 3-21 L

FAF to MAP 5.5 NM					
Knots	60	90	120	150	180
Min:Sec	5:30	3:40	2:45	2:12	1:50

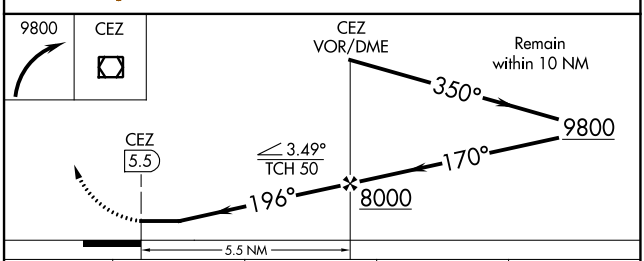

CATEGORY	A	B	C	D
S-21	6660-1 747 (800-1)	6660-1¼ 747 (800-1¼)	6660-2 747 (800-2)	6660-2¼ 747 (800-2¼)
CIRCLING	6660-1 742 (800-1)	6660-1¼ 742 (800-1¼)	6660-2¼ 742 (800-2¼)	6800-3 882 (900-3)