WAAS CH 99699 W21A	APP CRS 210°	Rwy ldg 7205 TDZE 5913 Apt Elev 5918

RNAV (GPS) Z RWY 21
CORTEZ MUNI (CEZ)

RNP APCH.

When VGSI inop, procedure NA at night.

MISSED APPROACH: Climb to 9000 direct OVOWY and via 205° track to ROLQE and via 190° track to TAHIB and hold.

ASOS	DENVER CENTER	UNICOM
135.625	118.575 348.7	122.8 (CTAF)

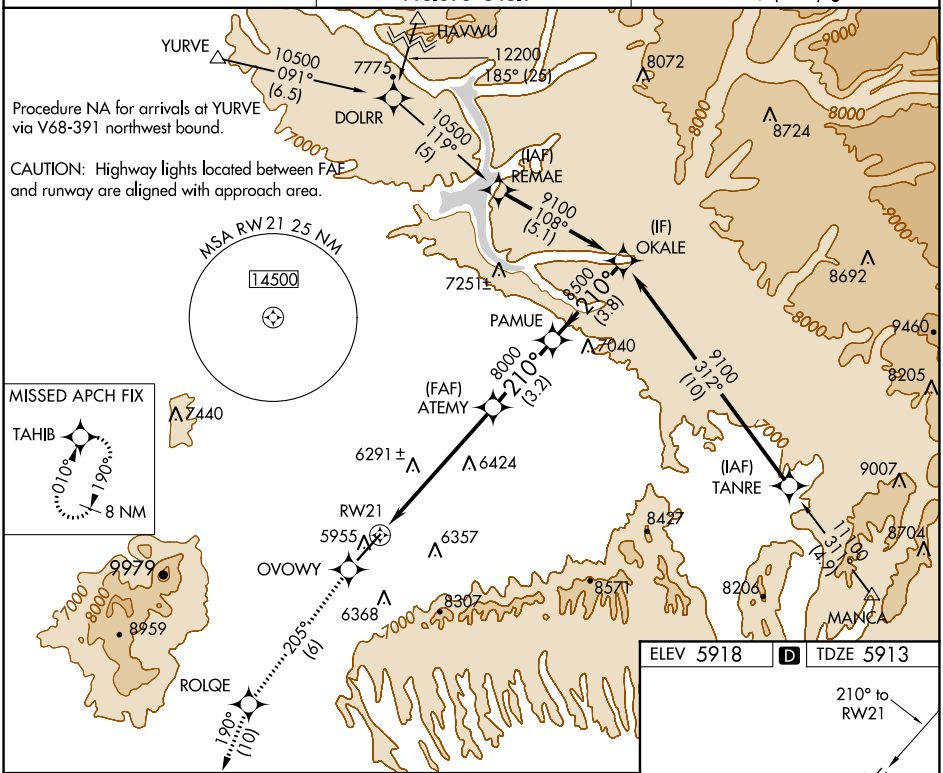

9000	OVOWY	tr 205°	ROLQE	tr 190°	TAHIB

VGSI and RNAV glidepath not coincident (VGSI Angle 3.00/TCH 50).

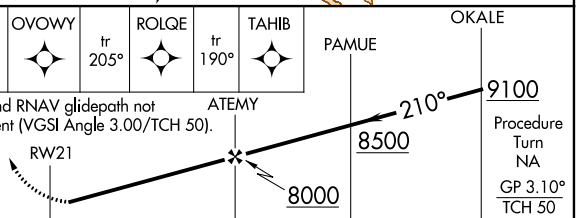

ELEV 5918 D TDZE 5913

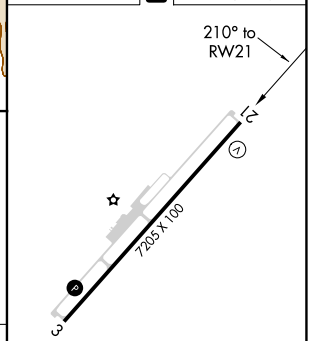

CATEGORY	A	B	C	D
LPV DA	6215-1 302 (300-1)			
LNAV/VNAV DA	NA			
LNAV MDA	7140-1¼ 1227 (1300-1¼)	7140-1½ 1227 (1300-1½)	7140-3 1227 (1300-3)	

REIL Rwys 3 and 21
MIRL Rwy 3-21

SW-1, 04 NOV 2021 to 02 DEC 2021