| APP CRS | Rwy ldg | 7205 |
|---|---|---|
| 210° | TDZE | 5913 |
| | Apt Elev | 5918 |

# RNAV (GPS) Y RWY 21
## CORTEZ MUNI (CEZ)

DME/DME RNP-0.3 NA.
When VGSI inop, procedure NA at night.

MISSED APPROACH: Climbing right turn to 9800 direct YURVE and hold.

| ASOS | DENVER CENTER | UNICOM |
|---|---|---|
| 135.625 | 118.575 348.7 | 122.8 (CTAF) L |

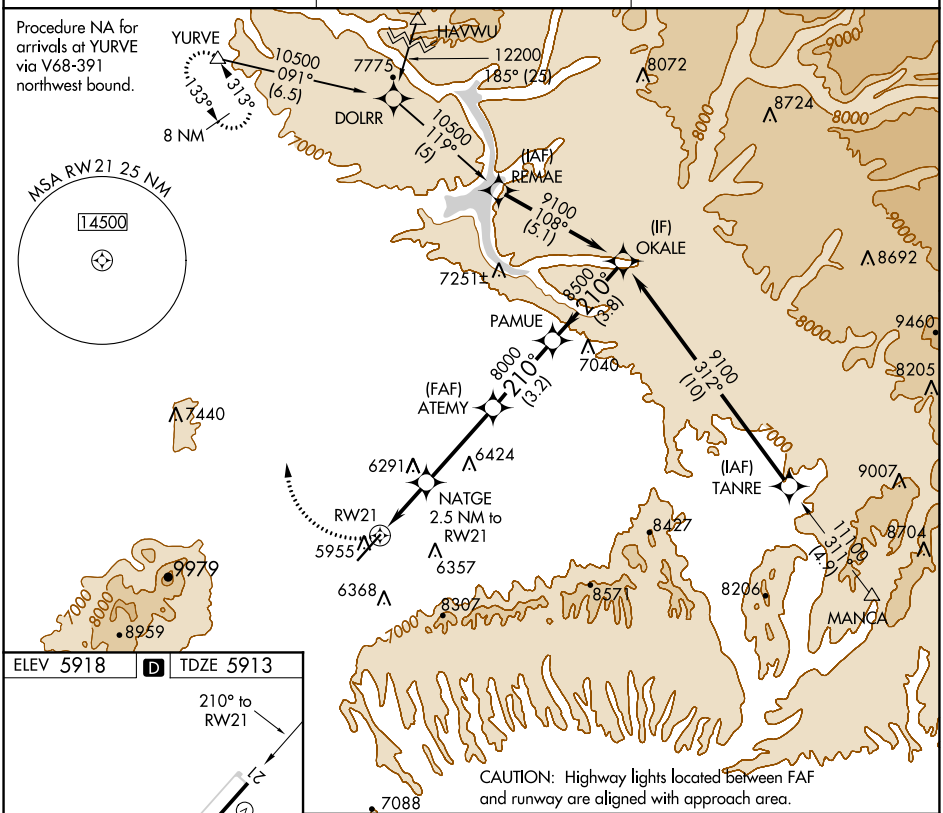


SW-1, 04 NOV 2021 to 02 DEC 2021

CAUTION: Highway lights located between FAF and runway are aligned with approach area.

ELEV 5918 D TDZE 5913

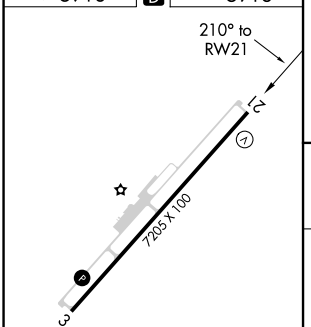


REIL Rwys 3 and 21 L
MIRL Rwy 3-21 L

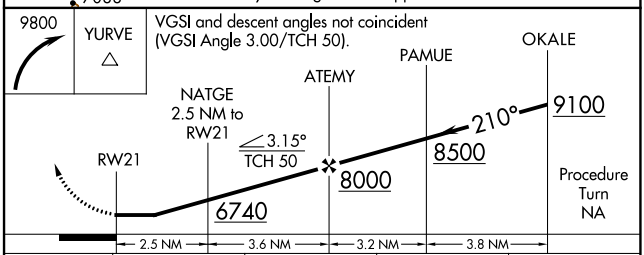


| CATEGORY | A | B | C | D |
|---|---|---|---|---|
| LNAV MDA | 6560-1 647 (700-1) | | 6560-1¾ 647 (700-1¾) | 6560-2 647 (700-2) |
| CIRCLING | 6560-1 642 (700-1) | | 6600-2 682 (700-2) | 6800-3 882 (900-3) |