APP CRS	Rwy ldg	N/A
166°	TDZE	N/A
	Apt Elev	28

RNAV (GPS)-A
SEWARD (SWD) (PAWD)

RNP APCH-GPS.

When local altimeter setting not received, procedure NA.
Circling NA southwest Rwy 13 and west of Rwy 34.
Procedure NA at night. Rwy 13, 16, 31 and 34 helicopter visibility reduction below 1 SM NA.
-4°C

MISSED APPROACH: Climb to 9500 direct TUJVE and on track 230° to HEXEG and on track 319° to WIXIR and on track 005° to SEWAR and hold.

ASOS	ANCHORAGE CENTER	KENAI RADIO	CTAF
135.2	119.7 269.0	122.6	122.9 L

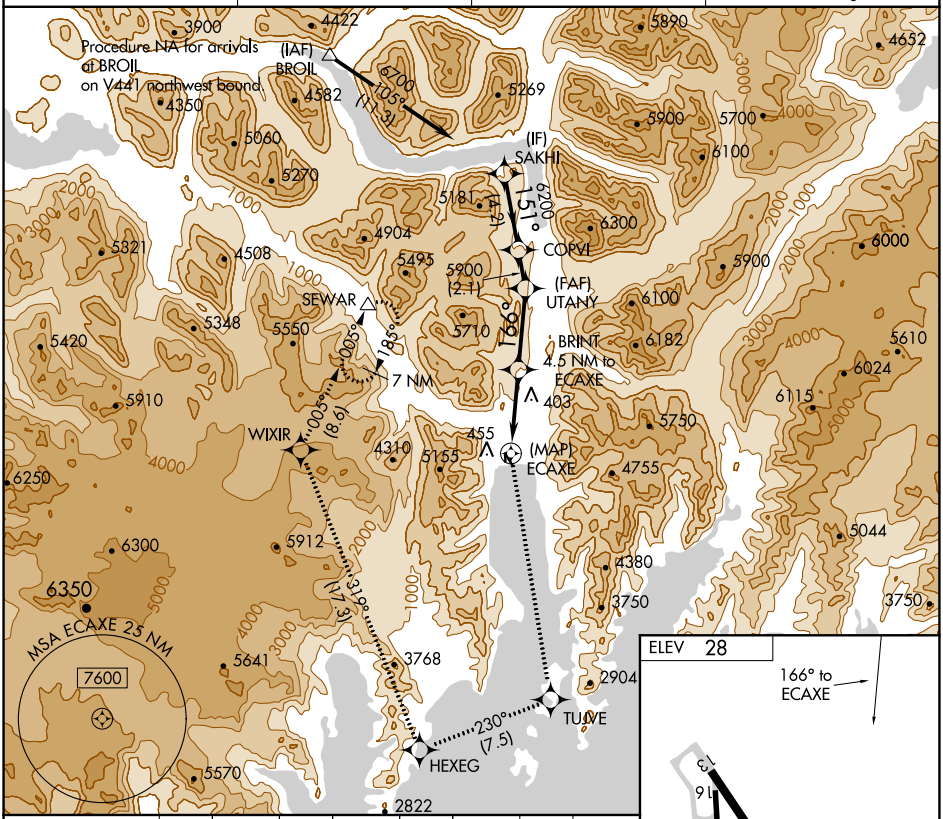

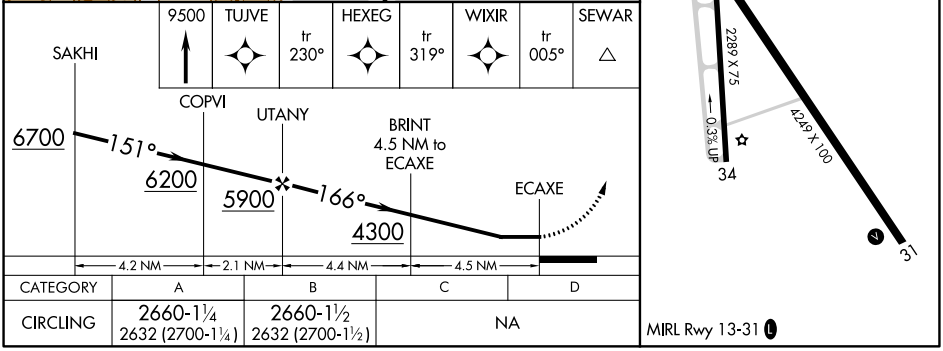

CATEGORY	A	B	C	D
CIRCLING	2660-1¼ 2632 (2700-1¼)	2660-1½ 2632 (2700-1½)	NA	

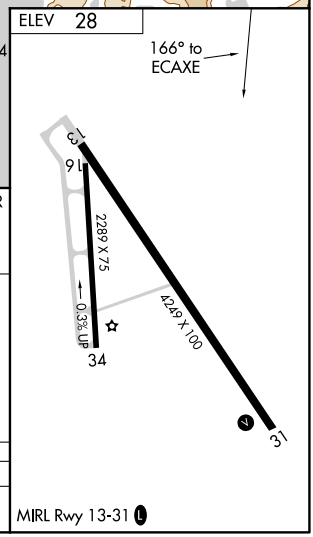

AK, 07 OCT 2021 to 02 DEC 2021

AK, 07 OCT 2021 to 02 DEC 2021