LOC/DME I-SGU	APP CRS	Rwy ldg	9300
110.9	198°	TDZE	2884
Chan 46		Apt Elev	2884

LDA RWY 19
ST GEORGE RGNL (SGU)

T NA -6°C

DME required. For inop ALS, increase S-LDA/GS 19 all Cats visibility to ⅞ SM.

MALSR

MISSED APPROACH: Climb to 4200 then climbing right turn to 9800 on heading 354° and UTI VOR/DME R-314 to HUNKU INT/ MMM 42.1 DME and hold, continue climb-in-hold to 9800.

AWOS-3PT	LOS ANGELES CENTER	CLNC DEL	UNICOM
135.075	124.2 343.6	133.3	122.8 (CTAF) L

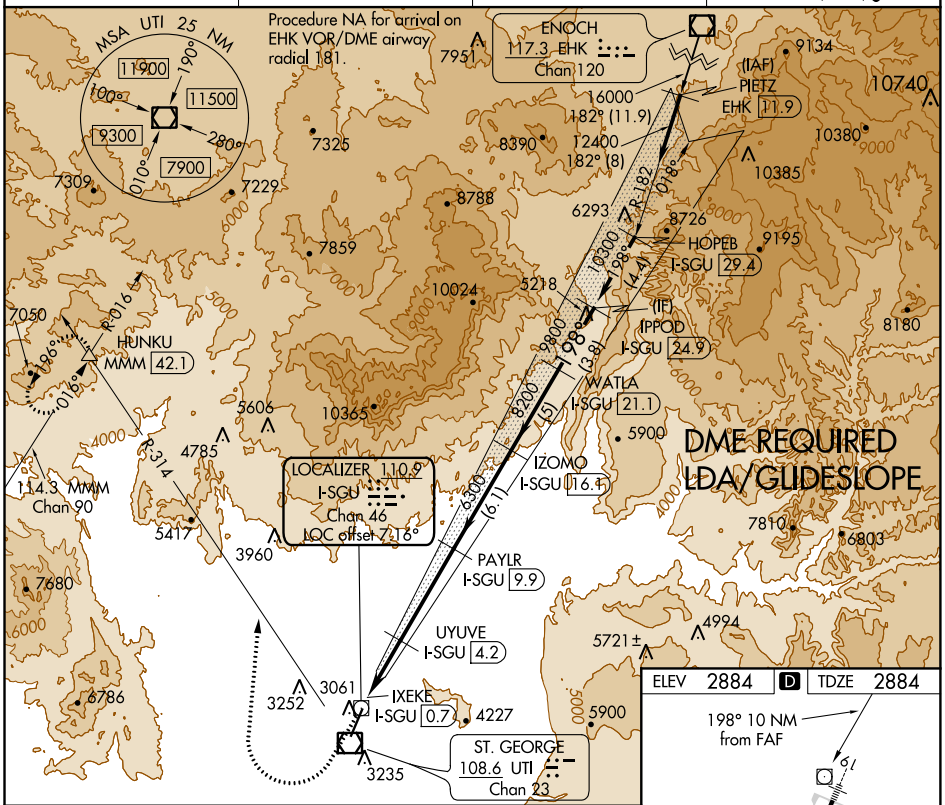

4200	9800	UTI	HUNKU
	hdg 354°	R-314	△

*LDA only.

Use I-SGU DME when on the localizer course.

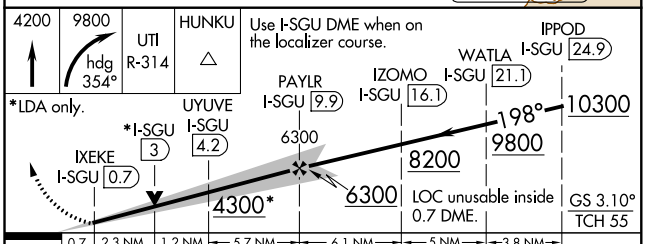

CATEGORY	A	B	C	D
S-LDA/GS 19	3170-½ 286 (300-½)			
S-LDA 19	3940-¾ 1056 (1100-¾)	3940-1 1056 (1100-1)	3940-2½ 1056 (1100-2½)	
CIRCLING	3940-1¼ 1056 (1100-1¼)	3940-1½ 1056 (1100-1½)	3940-3 1056 (1100-3)	4660-3 1776 (1800-3)

ELEV 2884 D TDZE 2884

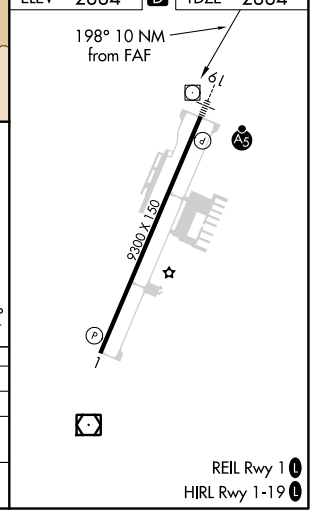

REIL Rwy 1 L
HIRL Rwy 1-19 L

SW-4, 07 OCT 2021 to 04 NOV 2021

SW-4, 07 OCT 2021 to 04 NOV 2021