RNAV (GPS)-A
STEVENSVILLE (32S)

APP CRS	Rwy ldg	N/A
162°	TDZE	N/A
	Apt Elev	3614

RNP APCH.

NA

Procedure NA at night.

MISSED APPROACH: Climbing left turn to 13000 direct TAGOE and hold, continue climb-in-hold to 13000.

AWOS-AV	SPOKANE APP CON★	UNICOM
120.925	124.9 298.95	122.8 (CTAF) L

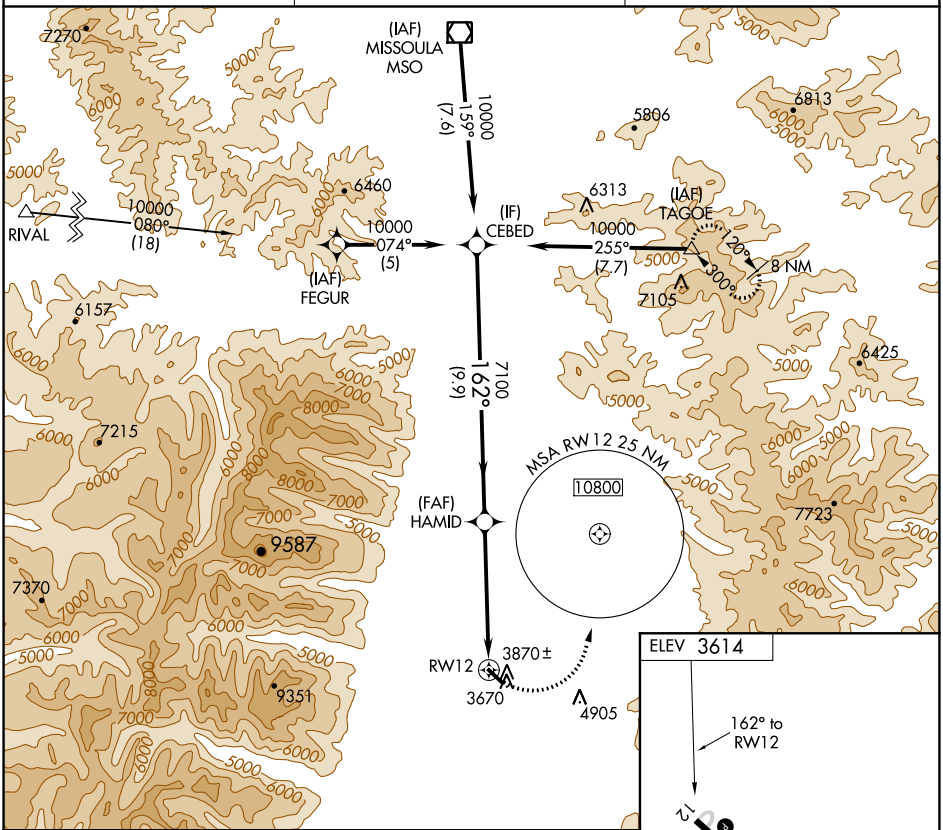

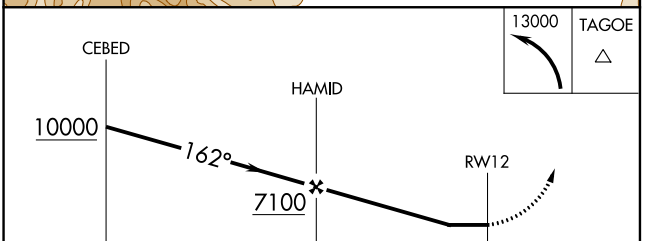

CATEGORY	A	B	C	D
CIRCLING	6400-1¼ 2786 (2800-1¼)	6400-1½ 2786 (2800-1½)	NA	

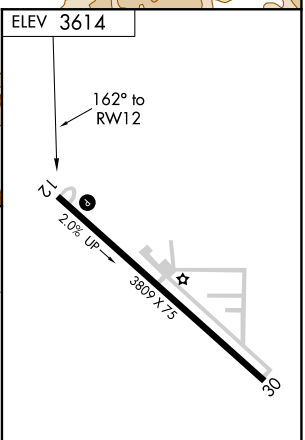

MIRL Rwy 12-30 L

NW-1, 07 OCT 2021 to 04 NOV 2021

NW-1, 07 OCT 2021 to 04 NOV 2021