| WAAS CH 61137 W36A | APP CRS 001° | Rwy ldg 4894<br>TDZE 736<br>Apt Elev 738 |
|---|---|---|

# RNAV (GPS) RWY 36

## RANTOUL NTL AVN CNTR-FRANK ELLIOTT FLD (TIP)

Baro-VNAV NA when using Champaign Urbana altimeter setting. For uncompensated Baro-VNAV systems, LNAV/VNAV NA below -16°C (4°F) or above 54°C (130°F). DME/DME RNP-0.3 NA. When local altimeter setting not received, use Champaign Urbana altimeter setting and increase all DA 41 feet and all MDA 60 feet; increase LNAV/VNAV all Cats visibility ⅛ mile and LNAV and Circling Cats C/D visibility ¼ mile. Helicopter visibility reduction below ¾ SM NA.

MISSED APPROACH: Climb to 3000 direct ALADE and hold.

| AWOS-3 | CHAMPAIGN APP CON ★ | UNICOM |
|---|---|---|
| 119.025 | 121.35 285.65 | 123.0 (CTAF) L |

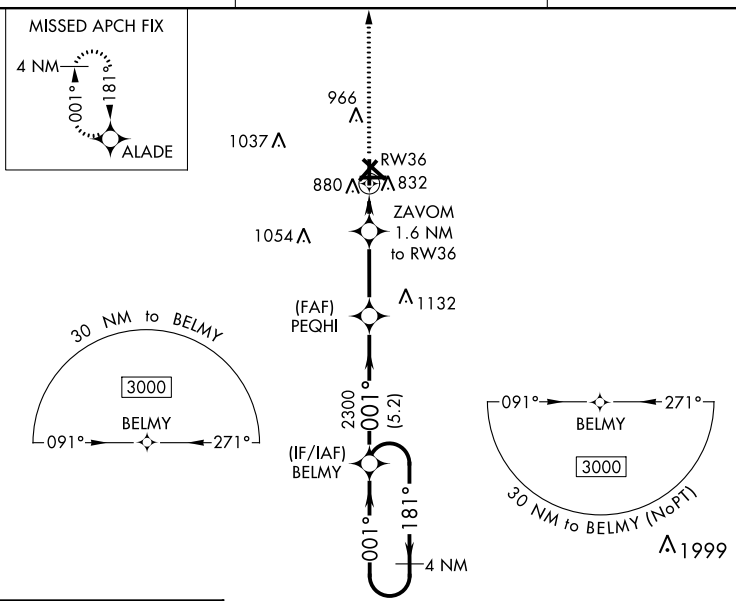


| ELEV 738 | TDZE 736 |
|---|---|

REIL Rwys 9 and 27 L
MIRL Rwys 9-27 and 18-36 L

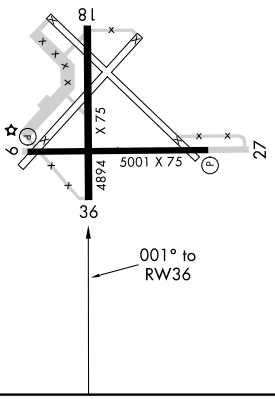


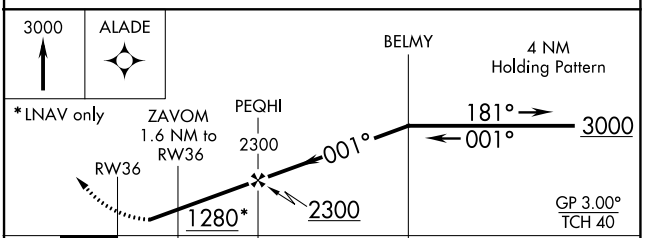


| CATEGORY | A | B | C | D |
|---|---|---|---|---|
| LPV DA | 986-1 250 (300-1) | | | |
| LNAV/VNAV DA | 1147-1⅜ 411 (500-1⅜) | | | |
| LNAV MDA | 1140-1 404 (500-1) | | 1140-1⅛ 404 (500-1⅛) | |
| C CIRCLING | 1220-1 482 (500-1) | 1280-1 542 (600-1) | 1380-1¾ 642 (700-1¾) | 1420-2¼ 682 (700-2¼) |




EC-3, 07 OCT 2021 to 04 NOV 2021