RNAV (GPS) Z RWY 20
SANDPOINT (SZT)

WAAS CH 99542 W20A	APP CRS 198°	Rwy ldg 5501 TDZE 2131 Apt Elev 2131

RNP APCH.

Rwy 20 helicopter visibility reduction below ¾ SM NA. When local altimeter not received, procedure NA.

MISSED APPROACH: Climb to 6600 direct BILOE and hold, continue climb-in-hold to 6600.
*Missed approach requires minimum climb of 318 feet per NM to 4500; if unable to meet climb gradient, see RNAV (GPS) Y RWY 20.

AWOS-3	SEATTLE CENTER	UNICOM
135.425	123.95 290.55	122.7 (CTAF) L

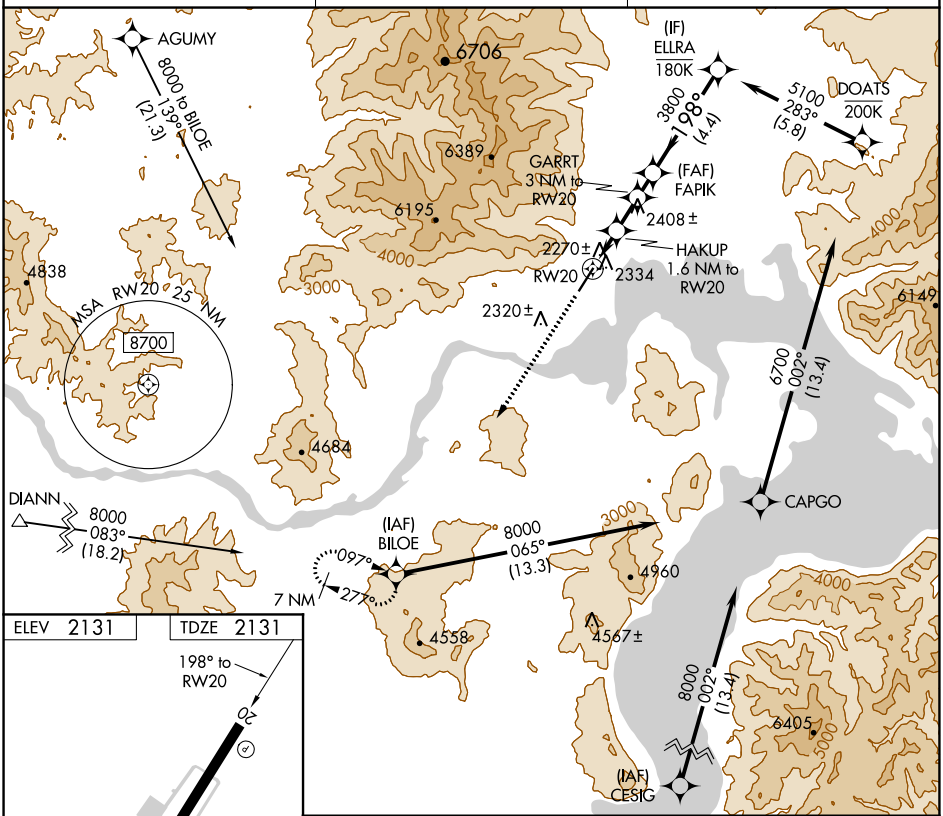

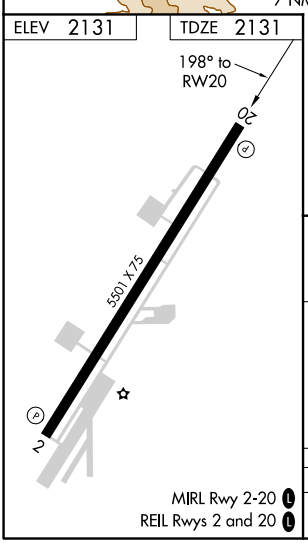

MIRL Rwy 2-20 L
REIL Rwys 2 and 20 L

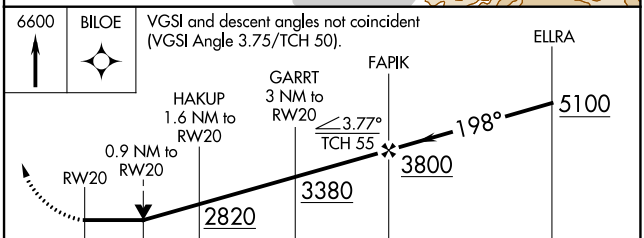

CATEGORY	A	B	C	D
LP MDA*	2520-1 389 (400-1)		2520-1⅛ 389 (400-1⅛)	NA

NW-1, 07 OCT 2021 to 04 NOV 2021

NW-1, 07 OCT 2021 to 04 NOV 2021