VOR/DME RIL 110.6 Chan 43	APP CRS 126°	Rwy ldg N/A TDZE N/A Apt Elev 5537

VOR/DME-C
RIFLE GARFIELD COUNTY (RIL)

Circling NA south of Rwy 8-26 at night.

-14°C

MISSED APPROACH: Climb to 8500 then climbing left turn 12000 on heading 305° and RIL VOR/DME R-334 to NOVJO/15 DME and hold, continue climb-in-hold to 12400.

ASOS	DENVER CENTER	UNICOM
135.275	134.95 327.075	122.8 (CTAF) L

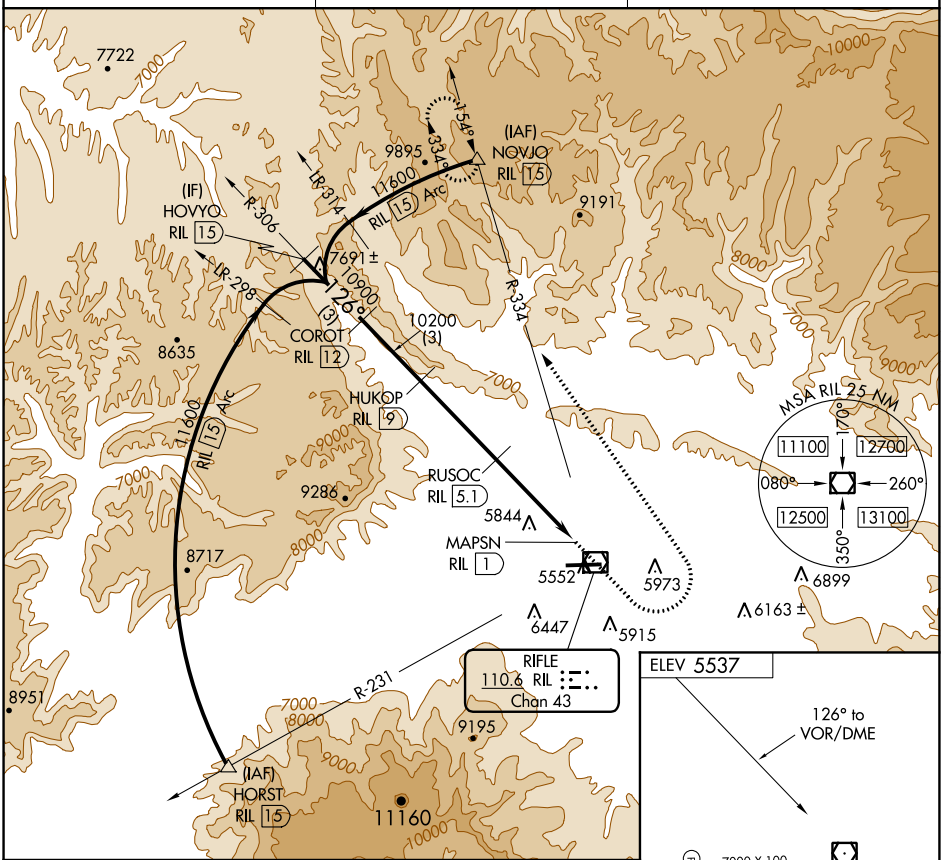

ELEV 5537

126° to VOR/DME

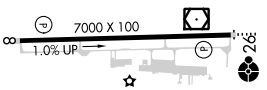

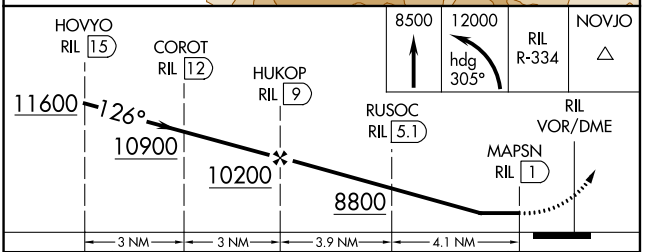

CATEGORY	A	B	C	D
C CIRCLING	7360-1¼ 1823 (1900-1¼)	7360-1½ 1823 (1900-1½)	7360-3 1823 (1900-3)	NA

HIRL Rwy 8-26 L
REIL Rwy 8 and 26 L

SW-1, 07 OCT 2021 to 04 NOV 2021

SW-1, 07 OCT 2021 to 04 NOV 2021