WAAS CH 93708 W26A	APP CRS 259°	Rwy ldg 7000 TDZE 5537 Apt Elev 5537

RNAV (GPS) X RWY 26
RIFLE GARFIELD COUNTY (RIL)

NA
-14°C

DME/DME RNP- 0.3 NA.

ODALS

MISSED APPROACH: Climb to 13000 direct OMJIY and on track 235° to SAWOM and on track 218° to WOKPA and hold, continue climb-in-hold to 13000.

ASOS	DENVER CENTER	UNICOM
135.275	134.95 327.075	122.8 (CTAF) L

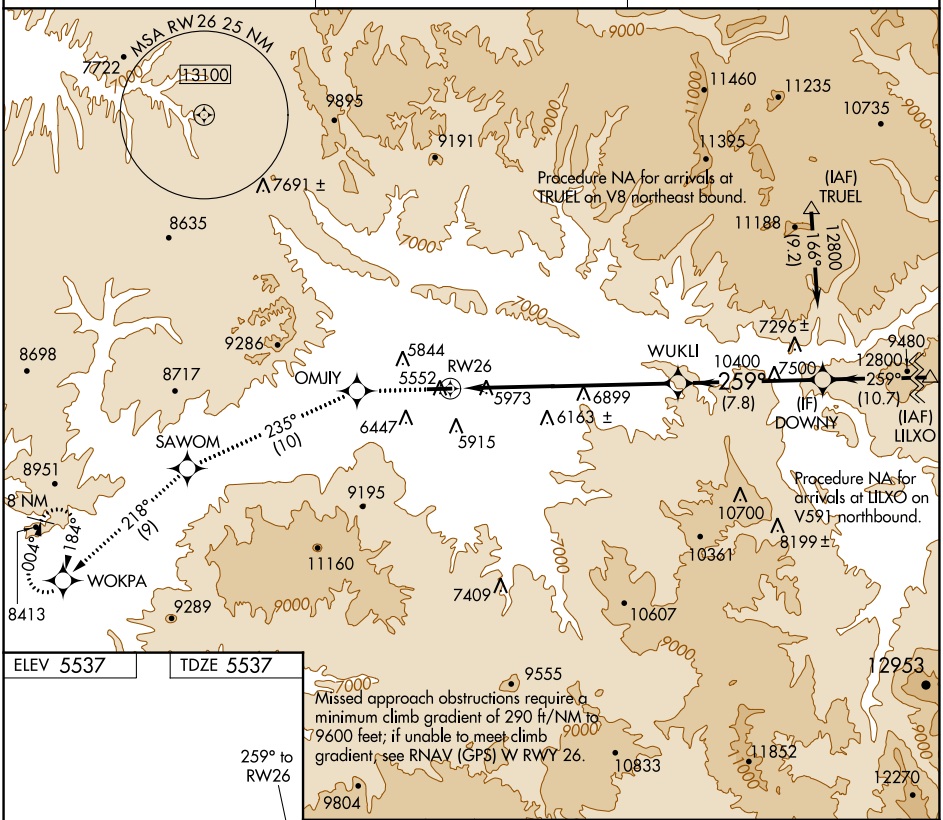

ELEV 5537 TDZE 5537

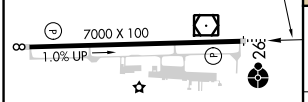

13000	OMJIY	tr 235°	SAWOM	tr 218°	WOKPA

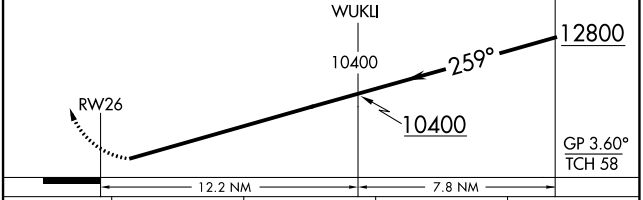

CATEGORY	A	B	C	D
LPV DA	6300-2¼ 763 (800-2¼)			NA

HIRL Rwy 8-26 L
REIL Rwy 8 and 26 L

SW-1, 07 OCT 2021 to 04 NOV 2021