RNAV (GPS) RWY 36
ALMYRA MUNI (M73)

APP CRS	Rwy ldg	3494
358°	TDZE	210
	Apt Elev	210

RNP APCH.
Use Stuttgart altimeter setting; if not received, use Pinebluff
NA Rgnl/Girder Fld altimeter setting and increase all MDAs 40 feet.

MISSED APPROACH: Climb to 2000 direct FEMAZ and via 330° track to BILLI and hold.

SGT AWOS-3PT	LITTLE ROCK APP CON	CLNC DEL	UNICOM
119.025	119.85 353.6	119.85	123.0 (CTAF) L

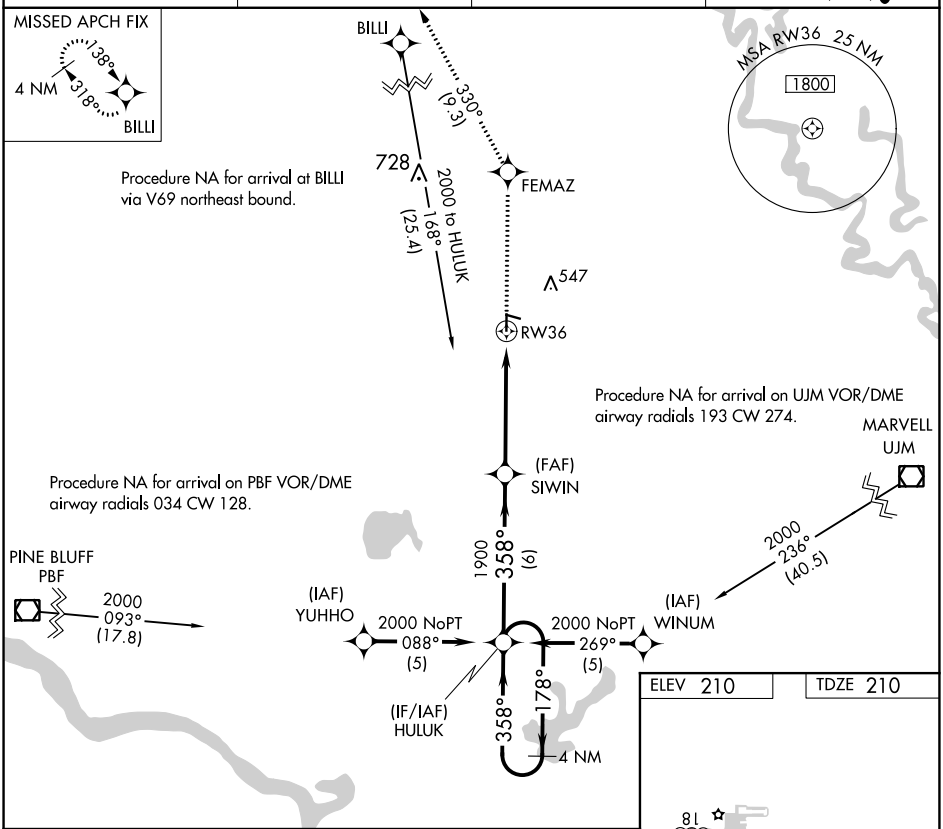

ELEV 210 TDZE 210

VGSI and descent angles not coincident (VGSI Angle 3.00/TCH 37).

2000	FEMAZ	330° tr	BILLI

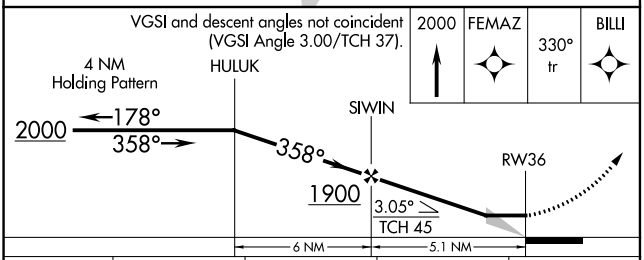

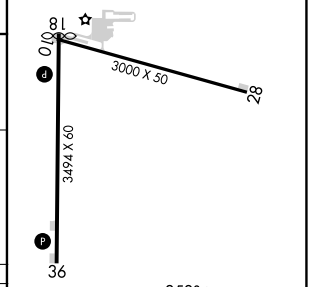

CATEGORY	A	B	C	D
LNAV MDA	680-1 470 (500-1)		680-1¼ 470 (500-1¼)	NA
CIRCLING	680-1 470 (500-1)	940-1 730 (800-1)	940-2 730 (800-2)	NA

MIRL Rwy 18-36 L

SC-1, 07 OCT 2021 to 04 NOV 2021

SC-1, 07 OCT 2021 to 04 NOV 2021