FORT DRUM, NEW YORK

RNAV (GPS) RWY 33

APCH CRS	Rwy ldg	5002
327°	TDZE	690
	Arpt Elev	690

AL-5754 (USA)

WHEELER SACK AAF (KGTB)

T A * Circling NA for CAT BCD to Rwy 8. Circling NA E of Rwy 21 and 33.

MISSED APPROACH: Climbing left turn to 3600 direct CEYAP and hold.

ATIS	APP CON/DEP CON	TOWER	GND CON	CLNC DEL	ASR/PAR
119.525	124.875 257.6	118.75 290.25	121.9 229.8	121.9	

DME/DME RNP-0.3 NA.

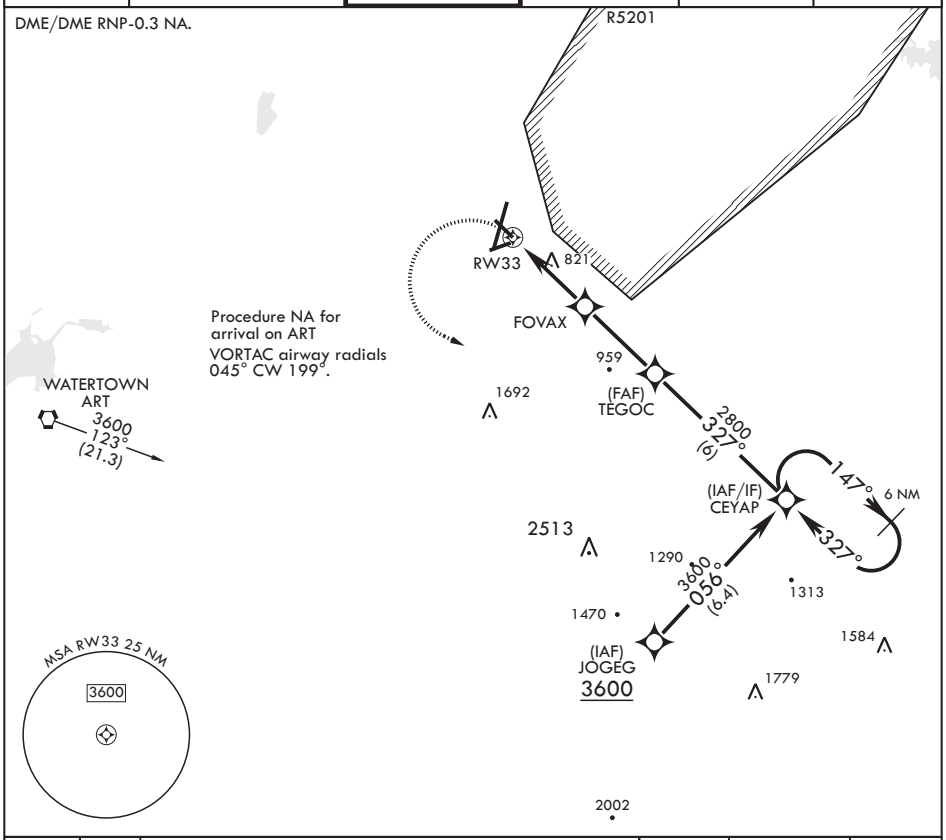

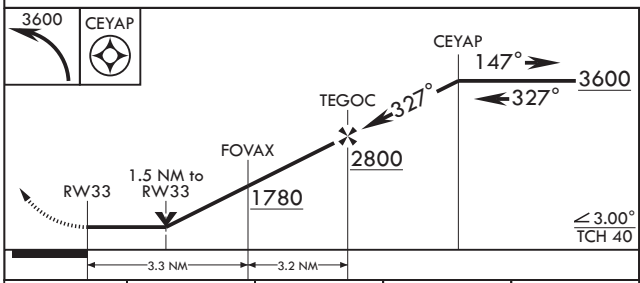

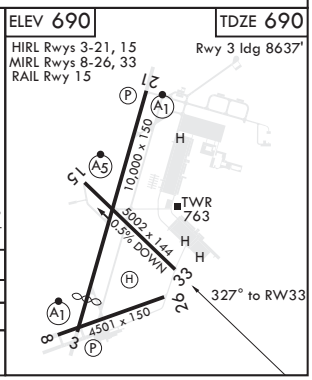

CATEGORY	A	B	C	D
LNAV MDA	1200-1 510 (600-1)		1200-1⅜ 510 (600-1⅜)	
C CIRCLING*	1200-1 510 (600-1)	1240-1 550 (600-1)	1280-1½ 590 (600-1½)	1460-2½ 770 (800-2½)

NE-2, 07 OCT 2021 to 04 NOV 2021

NE-2, 07 OCT 2021 to 04 NOV 2021