FORT DRUM, NEW YORK

HI-ILS or LOC RWY 21

LOC/DME I-GTB	APCH CRS	Rwy ldg 10,000
108.5 Chan 22	209°	TDZE 677 Arpt Elev 690

AL-5754 [USA]

WHEELER-SACK AAF (KGTB)

DME or RADAR required.

* When ALS inop, increase vis to ¾ mile.
** When ALS inop, increase CAT C vis to 1 mile, CAT DE vis to 1¼ miles.

ALSF-1 A1

† MISSED APPROACH: Climb to 1200, then climbing right turn to 5000 direct ART VORTAC and hold. Continue climb in hold to 5000.

ATIS	APP CON	TOWER	GND CON	CLNC DEL	ASR/PAR
119.525	124.875 257.6	118.75 290.25	121.9 229.8	121.9	

*** Circling NA E of Rwy 21 and 33.
Circling NA for CAT CD to Rwy 8.
Circling NA for CAT E to Rwy 8-26 and 15-33.

† ALTERNATE MISSED APPROACH: Or when directed by ATC, climb to 1200, then climbing right turn to 3000 via heading 250° within 10 NM. (RADAR required).

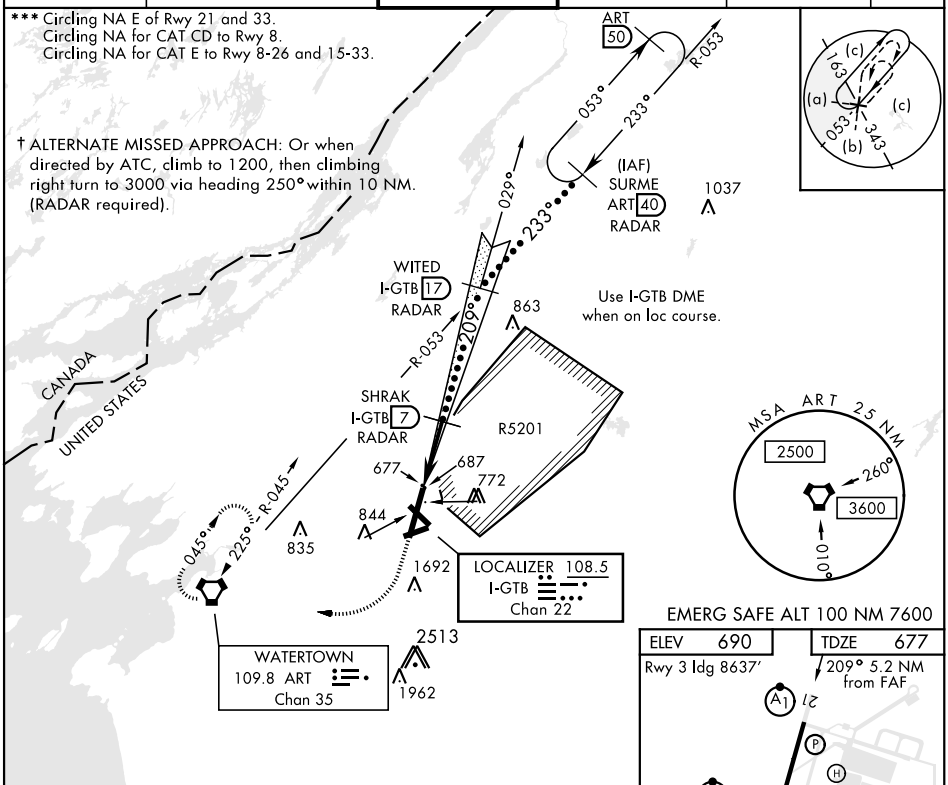

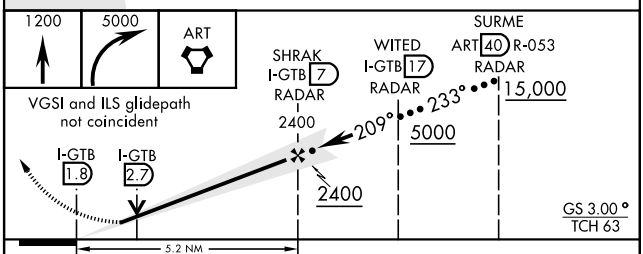

EMERG SAFE ALT 100 NM 7600

ELEV 690	TDZE 677

Rwy 3 ldg 8637′

209° 5.2 NM from FAF

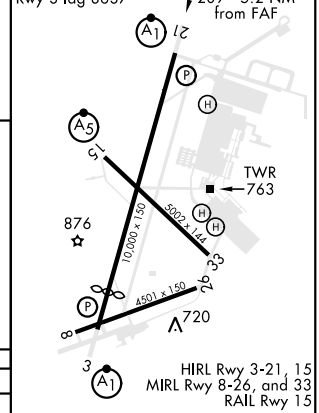

HIRL Rwy 3-21, 15
MIRL Rwy 8-26, and 33
RAIL Rwy 15

CATEGORY	C	D	E
S-ILS 21*	877-½	200	(200-½)
S-LOC 21**	1020-¾	343	(300-¾)
CIRCLING***	1220-1½ 530 (600-1½)	1240-2 550 (600-2)	1520-3 830 (900-3)

FAF to MAP 5.2 NM

Knots	120	140	160	180	200
Min:Sec	2:36	2:14	1:57	1:44	1:34

NE-2, 07 OCT 2021 to 04 NOV 2021

NE-2, 07 OCT 2021 to 04 NOV 2021

HI-ILS or LOC RWY 21