APP CRS	Rwy ldg	5010
230°	TDZE	184
	Apt Elev	184

RNAV (GPS) RWY 23
Z M JACK STELL FLD (CRT)

RNP APCH - GPS.

Rwy 23 helicopter visibility reduction below 1 SM NA. Straight-in and Circling Rwy 23 NA at night. Use Monroe LA. altimeter setting; when not received, use El Dorado altimeter setting and increase all MDA 20 feet, increase LNAV Cat C visibility ⅛ SM and Circling Cat C visibility ¼ SM.

NA

MISSED APPROACH: Climbing left turn to 2000 direct PEVOY and hold.

MLU ASOS	MEMPHIS CENTER	UNICOM
125.05	135.875 269.35	122.8 (CTAF)

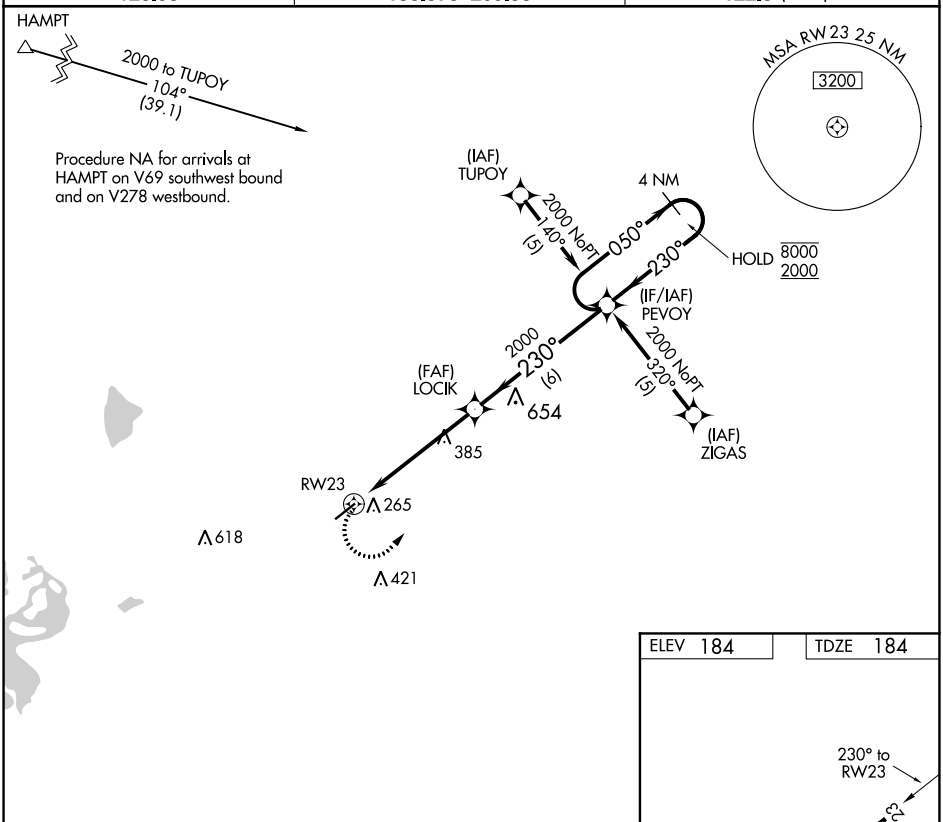

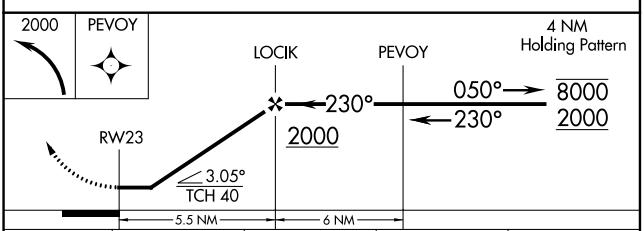

CATEGORY	A	B	C	D
LNAV MDA	760-1 576 (600-1)		760-1⅝ 576 (600-1⅝)	NA
C CIRCLING	760-1 576 (600-1)		840-1¾ 656 (700-1¾)	NA

ELEV 184 TDZE 184

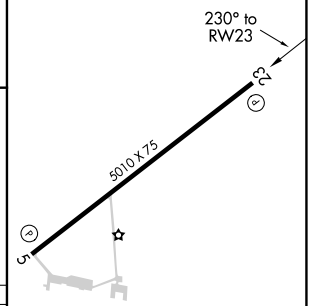

MIRL Rwy 5-23

SC-1, 07 OCT 2021 to 04 NOV 2021

SC-1, 07 OCT 2021 to 04 NOV 2021