WAAS CH 69638 W18A	APP CRS 182°	Rwy ldg 4002 TDZE 541 Apt Elev 541

RNAV (GPS) RWY 18
GREENVILLE (GRE)

RNP APCH.

NA Circling NA to Rwys 9 and 27. Baro-VNAV NA. When local altimeter setting not received, use Salem-Leckrone altimeter setting and increase all DA 57 feet, all MDA 60 feet, and increase LNAV visibility Cat C/D ¼ SM, Circling Cat D visibility ¼ SM.

MISSED APPROACH: Climb to 2300 direct HODAN and hold.

AWOS-AV	SLO AWOS-3	KANSAS CITY CENTER	UNICOM
123.05	118.525	127.7 351.825	123.05 (CTAF) L

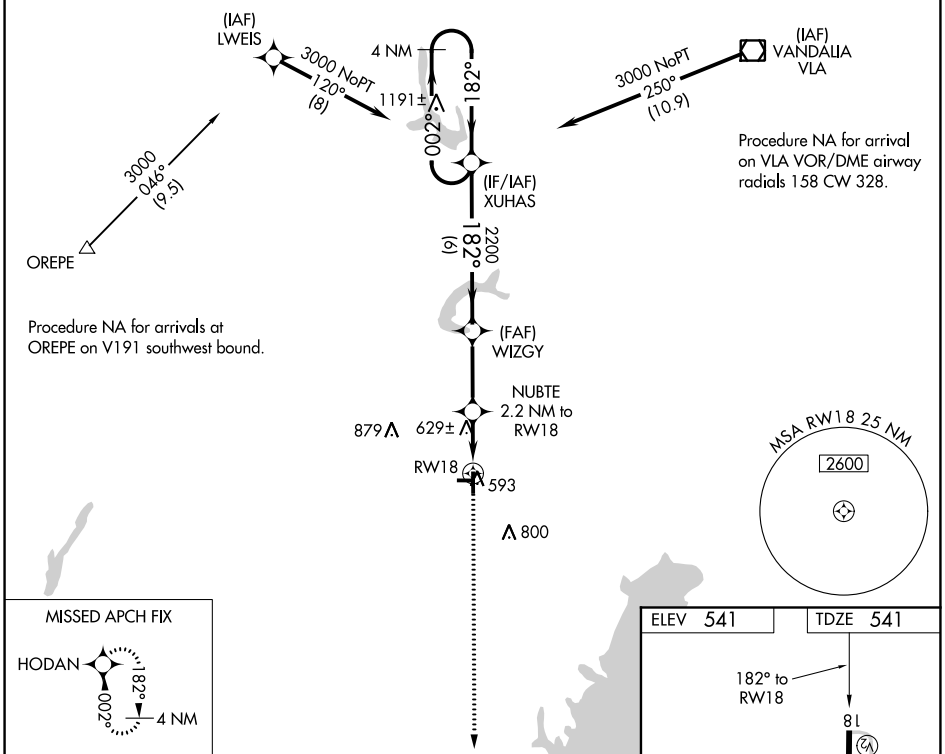

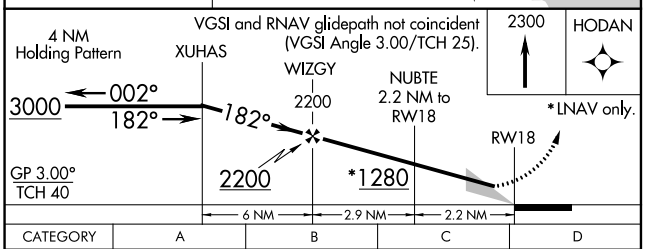

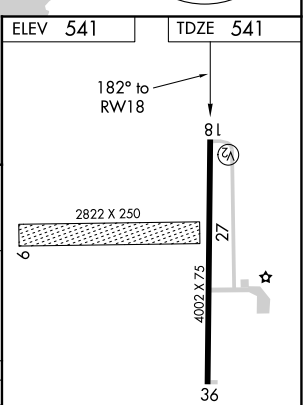

CATEGORY	A	B	C	D
LPV DA	848-1 307 (400-1)			
LNAV/VNAV DA	848-1 307 (400-1)			
LNAV MDA	940-1 399 (400-1)		940-1⅛ 399 (400-1⅛)	
C CIRCLING	980-1 439 (500-1)	1000-1 459 (500-1)	1220-2 679 (700-2)	1240-2¼ 699 (700-2¼)

REIL Rwy 18 and 36
MIRL Rwy 18-36 L

EC-3, 07 OCT 2021 to 04 NOV 2021

EC-3, 07 OCT 2021 to 04 NOV 2021