WAAS CH 57913 W33A	APP CRS 330°	Rwy ldg 5700 TDZE 831 Apt Elev 833

RNAV (GPS) RWY 33
LAWRENCE RGNL (LWC)

For uncompensated Baro-VNAV systems, LNAV/VNAV NA below -16°C (4°F) or above 54°C (130°F). DME/DME RNP-0.3 NA. When local altimeter setting not received, use Philip Billard Muni altimeter setting and increase LPV DA to 1083 feet, increase LNAV/VNAV DA to 1252 feet and all visibilities ¼ SM; increase all MDAs 60 feet and visibility Cat C ¼ SM. Baro-VNAV and VDP NA when using Philip Billard Muni altimeter setting.

MALSR

MISSED APPROACH: Climb to 2700 direct RIBCO and hold.

ASOS	KANSAS CITY CENTER	CLNC DEL	UNICOM
121.225	123.8 343.7	121.825	123.0 (CTAF) L

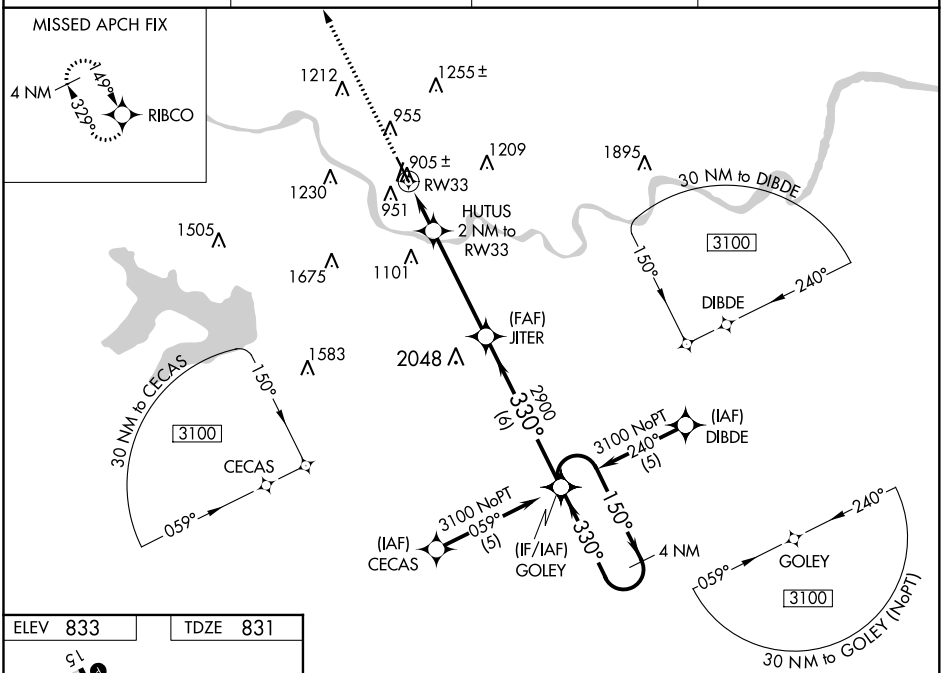

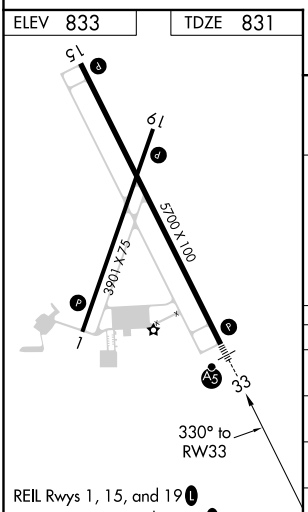

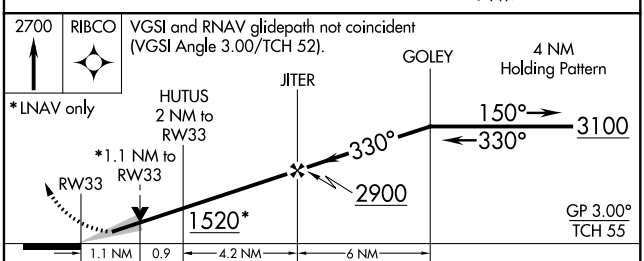

CATEGORY	A	B	C	D
LPV DA	1031-½ 200 (200-½)			NA
LNAV/VNAV DA	1200-¾ 369 (400-¾)			NA
LNAV MDA	1220-½ 389 (400-½)			NA
CIRCLING	1420-1 587 (600-1)	1480-1 647 (700-1)	1620-2¼ 787 (800-2¼)	NA

NC-2, 07 OCT 2021 to 04 NOV 2021
NC-2, 07 OCT 2021 to 04 NOV 2021